

## Evidence Base: Heritage Assets

## Evidence Base: Heritage Assets

This document has been prepared to support the Perranzabuloe Neighbourhood Development Plan by tirwel on behalf of Perranzabuloe Parish Council based on heritage assets recorded online, those identified by the NDP Steering Group as a result of their community consultation process and those identified in the Local Landscape Character Assessment prepared to inform and support the NDP.

Information, opinions and advice within the document and provided to the client and their consultants in relation to the Heritage Assets document have been prepared and provided in good faith as an asset record drawing on guidance within the Heritage England NDP Advice Note 2019<sup>i</sup> and the [Cornwall Council Neighbourhood Planning Toolkit](#) notes on Historic Environment research tools. The opinions expressed are our true and professional bona fide opinions. This document has been prepared for sole use by the client for the purpose as stated. It must not be used for purposes other than intended, and must not be copied, altered or revised by others without tirwel's express written permission.

## Evidence Base: Heritage Assets

### 1. Introduction

The historic environment is protected at a national level within National Planning Policy Framework<sup>ii</sup> (NPPF) chapter 16, and locally within Cornwall Local Plan<sup>iii</sup> Policies 2, 14, 17, 23, 24, 25, the explanatory text for Policy 24 providing detailed information relating to the consideration of Heritage Assets within the planning process.

This document forms part of the Evidence Base for the Perranzabuloe NDP providing support for heritage policies within the NDP and should be referred to for further detail and guidance in the preparation of development proposals and the appraisal or assessment of them to ensure key features of value are protected and enhanced. Assets included are considered to be of a particular quality, value at a local or wider level, or contain features of noted value, to a degree which merits their specific protection within the Plan, in addition to existing adopted policies. Absence from the list does not preclude an asset from protection within development proposals.

Heritage assets, taken to be A building, monument, site, place, area or landscape identified as having a degree of significance meriting consideration in planning decisions, because of its heritage interest, were identified through a desk based exercise in line with guidance provided by Heritage England and Cornwall Council referring to publicly available registers and databases, a summary of these assets is provided within the report with links to records were available to avoid repetition. Covid-19 restrictions limited the extent of fieldwork and community engagement, a list of local heritage assets identified in the initial NDP Consultation process has also been included, further fieldwork including community led walkabout surveys may be required to understand the value and condition of none designated heritage assets and historic environments.

This record is intended to be used both to inform the design and appraisal of development proposals and to evaluate them during consultation and determination. NB: reference to this document is NOT intended to replace the requirement for detailed heritage assessment of a site's heritage assets and contribution to the wider historic environment of the area and likely effects of a proposed development on that baseline resource by an appropriately qualified and experience professional in line with the guidance provided by Heritage England. More information on the appropriate assessment of heritage assets within a development context can be found at:

- [Cornishmining.org](https://www.cornishmining.org) for areas within the Cornwall and West Devon Mining Landscapes World Heritage Site Area A7 St Agnes Mining District area.

## Evidence Base: Heritage Assets

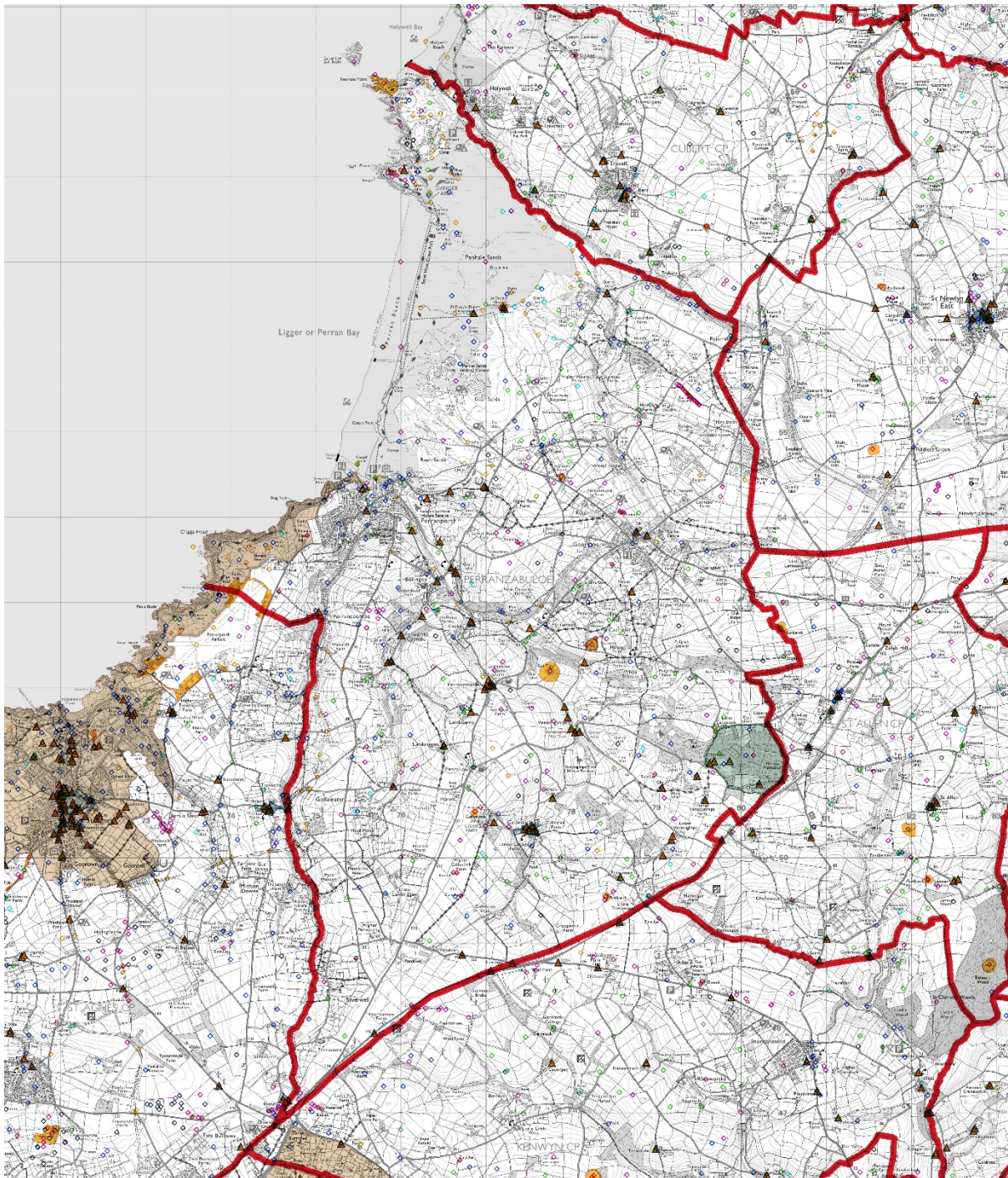
- [Heritage England](#)'s website<sup>iv</sup> for general design and planning guidance as well as specific technical advice.
- Cornwall Council's [Conservation](#) team<sup>v</sup> which includes the Strategic Historic Environment Service, Cornwall Archaeological Unit and Conservation specialists with guidance online relating to development of sites which include or impact assets and their setting.

Map 1 shows the location of heritage assets across the NDP area as an illustration of the extent, distribution and range of records including World Heritage Site areas, Scheduled Monuments, Listed Structures, Registered Parks and Gardens, Conservation Areas and the Cornwall SMR points records.

Figures are included as supplementary information throughout the document where it is felt they assist interpretation of an asset's location and / or extents. [Cornwall Council's interactive mapping](#)<sup>vi</sup> provides an invaluable resource which should be referred to for precise locations and links to further information on the features of value for all levels of asset.



## Evidence Base: Heritage Assets



Map 1: Location of recorded Heritage Assets across NDP Area



## Evidence Base: Heritage Assets

### 2. Existing recorded Heritage Assets within the Parish

#### Cornwall and West Devon Mining Landscapes World Heritage Site Area A7 St Agnes Mining District

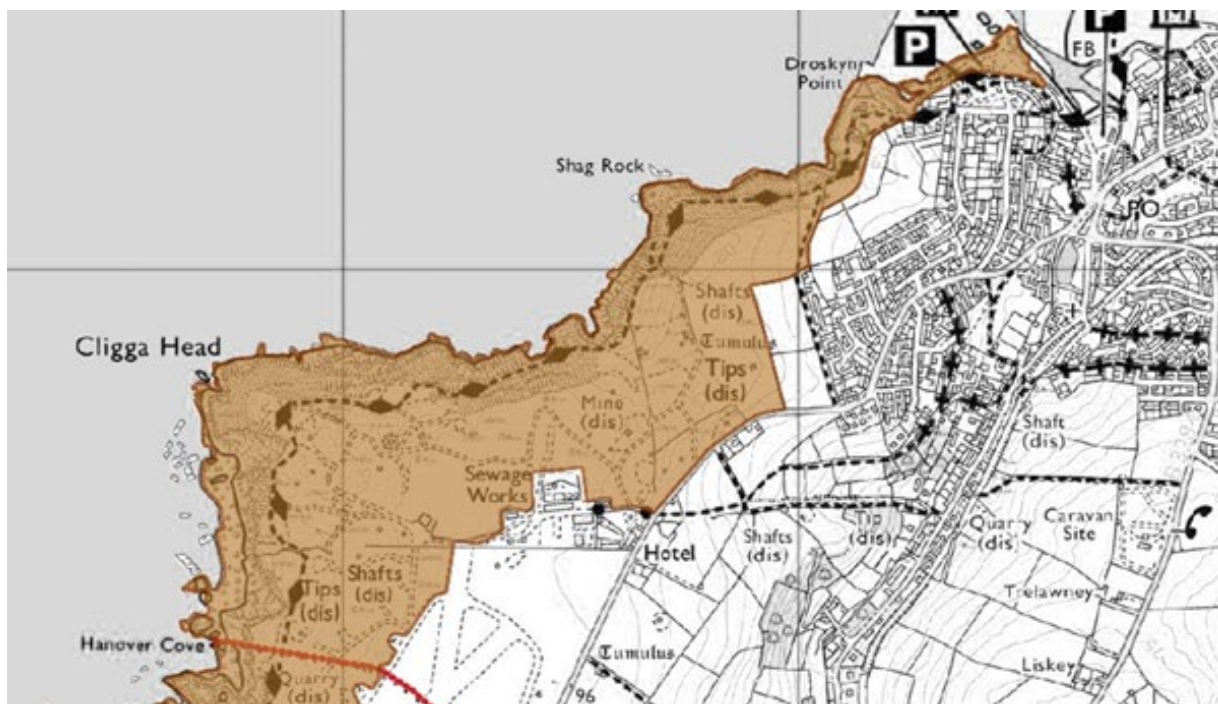


Figure 1: WHS Area 7 coverage within the Plan Area

#### Location and Extents:

Northern end of designated area continues from St Agnes Parish along the coastal strip to the south west of the NDP area, from Hanover Cove to Droskyn Point at the southern end of Perran Bay.

#### Citations & Information:

Citation on [UNESCO World Heritage List](https://www.unesco.org/en/whl) and on the [Heritage England](https://www.heritageengland.co.uk) database. Online information at [www.cornwall.gov.uk](http://www.cornwall.gov.uk) and [www.cornishmining.org.uk](http://www.cornishmining.org.uk) including Management Plan detailing OUV and WHS planning advice.

#### Related designations:

Cligga Head SSSI, RAF Perranporth Scheduled Monument, multiple entries in Cornwall Sites and Monuments Record.

#### Key features of value:

- Iconic clifftop engine houses, tin works in narrow stream valleys and settlement pattern of granite mine workers cottages amongst fine public buildings and miners smallholdings

## Evidence Base: Heritage Assets

field patterns.

- Character within NDP area includes coastal influence, views along coast (notes those west from vantage points between Cligga Head and Droskyn), C18-C19 tin and copper mining and ancillary industries, impact of industrialisation,
- Walks taking in the exposed cliff workings and mineralogy along the 'stark' coastline of Cligga Head noted as a highlight.

Existing policy protection:

The WHS is an international level designation made and managed by UNESCO, as such the land within its boundary is protected at the highest policy levels. Within NPPF this includes paragraphs 184, 194, 200, 201, and 205. Within Cornwall Local Plan the WHS is mentioned as a specific asset in Policies 14 Renewable Energy (in relation to the potential impacts of proposals on both the asset and its setting), and Policy 24 Historic Environment.

The WHS extends beyond Perranzabuloe's southern boundary into St Agnes Parish and is covered in the St Agnes NDP<sup>vii</sup> Policy 11. Proposals which affect land within either the WHS or its setting will be required to consider the provisions of both the Perranzabuloe and St Agnes NDPs to ensure they address issues at a local level.



## Evidence Base: Heritage Assets

### Scheduled Monuments

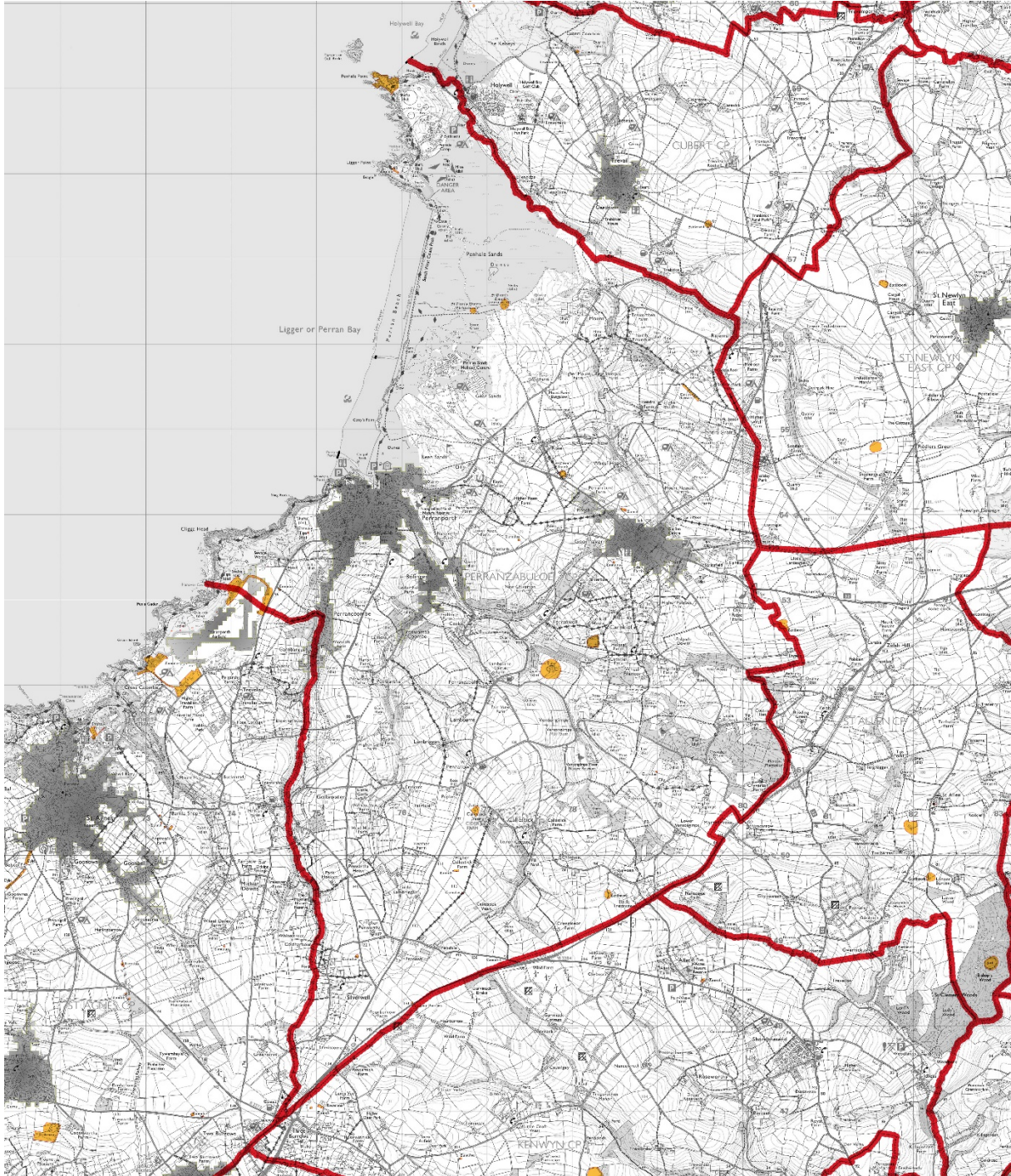


Figure 2: Scheduled Monuments within the Parish

#### Location and Extents:

There are Scheduled Monuments throughout Perranzabuloe as shown in Figure 2, the majority relate to the prehistoric or early medieval period with the exception of the remains within Trevellas



## Evidence Base: Heritage Assets

Airfield which straddles the Parish's southern boundary. Table 1 in Appendix 1 lists all Scheduled Monuments as extracted from Cornwall Council Interactive Mapping, these are summarised below.

When considered as a whole asset the SMs within the Parish present a picture of its value as a historic landscape which far precedes the more widely understood or immediately recognisable heritage relating to its mining history, and which relates to the wider prehistoric landscape beyond its boundaries including sites such as St Agnes Beacon and Kelsey Head.

Citations & further Information:

[Penhale Point Cliff Castle](#) Scheduled Monument 1016991, Grid Ref SW 75808 59078.

[Ligger Point Linear Bowl Barrows](#) Scheduled Monument 1016990, Grid Ref SW 75927 58032.

[St Piran's Oratory and associated Early Medieval Cemetery](#) Scheduled Monument 1018955, Grid Ref SW 76839 56393

[St Piran's Church, Cross and Lann](#) Scheduled Monument 1012506 Grid Ref SW 77208 56468.

[Higher Hendra Barrows](#) Scheduled Monument 1016167 Grid Ref SW 79390 55433.

[St Piran's Round](#) Scheduled Monument 1016168 Grid Ref SW 77891 54476.

[Rosehill Farm Barrows](#) Scheduled Monument 106166 Grid Ref SW 78601 54057.

[Higher Reen Barrow](#) Scheduled Monument 101615 Grid Ref SW 77374 53702.

[Treworthal Barrow](#) Scheduled Monument 1016164 Grid Ref SW 78490 53439.

[Little Carnkief Cross](#) Scheduled Monument 1020555 Grid Ref SW 78106 53190.

[Caer Kief Round](#) Scheduled Monument 1016989 Grid Ref SW 78248 52507.

[Caer Dane Hillfort](#) Scheduled Monument 1016108 Grid Ref SW 77750 52187.

[Polvenna Barrow](#) Scheduled Monument 1016107 Grid Ref SW 78988 50980.

[Tresawsen Hillfort](#) Scheduled Monument 1016445 Grid Ref SW 78419 49541.

[Callestick Vean](#) Barrow Scheduled Monument 1016103 Grid Ref SW 77173 48741.

[Higher Callestick Barrow](#) Scheduled Monument 1016105 Grid Ref SW 76710 49553.

[Higher Callestick Barrows](#) Scheduled Monument 1016104 Grid Ref SW 76641 49821.

[Callestock Round and Hut Circles](#) Scheduled Monument 1020101 Grid Ref SW 76862 50520.

## Evidence Base: Heritage Assets

[Pendown Bell Barrow](#) Scheduled Monument 1016106 Grid Ref SW 75477 48814.

[Four Burrows](#) Scheduled Monument 1016054 Grid Ref SW 76124 48268, SW 76143 48234, SW 76192 48226.

Related designations:

WHS, St Piran's Oratory Grade II Listing, St Piran's Church Listing multiple entries in Cornwall Sites and Monuments Record.

Key features of value:

- Penhale Point Cliff Castle: Iron Age, incorporated into and to an extent protected by Wheal Golden post medieval mine workings and spoil heaps. Defended enclosure of 1ha, double line of landward defences with rock cut ditches across the neck of the promontory, excavations provided evidence of occupation around 100BC – AD90.
- Ligger Point Bowl Barrows: Three Bronze Age Bowl Barrows aligned north west – south east overlooking Perran Bay. Partially excavated in 1950s, urns found in all three barrows, two held by Royal Cornwall Museum in Truro, third retained within private collection. Enable an understanding of funerary practices and cultural associations within specific areas within the landscape.
- St Piran's Oratory and Cemetery: One of Perranzabuloe's most well known heritage sites, early Christian chapel within Gear Sands 1.5km inland established in C7 by St Piran following his arrival at Perranporth from Ireland and remaining in use until C11 or C12. Several skeletons and cist burials recorded during early C19 partial excavation and 1980 works which preceded the protective construction of an artificial sand dune over the remains. Became a pilgrim shrine in C15 as St Piran believed to have been buried in its cemetery. Construction, layout and scale shows similarities to Irish early Christian oratories and as such is also of value in wider understanding of the development of the faith. Also Grade II listed.
- St Piran's Church and St Piran's Cross: Lying around 300m east of the Oratory this scheduling covers the remains of the second St Piran's Church in Perranzabuloe, the adjacent 2.4m high carved granite Celtic Cross and the enclosure, or lann, around them which was occupied by the church community and used as a burial ground. The Church is a typical C12-C13 cruciform style building roughly at the centre of the lann, the site being recorded as a Celtic monastery called Lanpiran in the Domesday Book though it was later reduced in status to the Parish Church. Its preservation without amendments over the following centuries is due to its location and issues with encroaching sand recorded from

## Evidence Base: Heritage Assets

1281 onwards, in 1804 it was largely dismantled and used to construct the current Grade II\* Listed Parish Church in Perranzabuloe 4.4km to the south.

- Higher Hendra Barrows: Twelve Bronze Age Bowl Barrows in a 250m north west – south east linear alignment along the ridge of a north facing spur of land with six still visible above ground the highest being 2.2m, the remainder are relatively low with four flanking another single barrow. Aerial photography indicates further barrows are yet to be confirmed. The site is of value for its buried archaeology and information that will provide on the cemetery and the landscape contemporary to it, as well as a prominent and large feature within the wider prehistoric Perranzabuloe landscape.
- St Piran's Round: a late prehistoric round, comparatively small alongside Penhale Cliff Castle 4.9km to the north or Caer Dane 2.2km to the south with just one defensive enclosure which survives as a 3m high rampart the top of which was flattened to create a 2.5m wide walkway in the early medieval period when the site was adapted for use as a Plain an Gwarry or 'playing place' amphitheatre style site for the performance of medieval mystery and miracle plays. The Round is a useful example of the adaptation of then historic sites throughout history as well as for its buried archaeology relating to its original occupation.
- Rosehill Farm Barrows: three barrows, two remaining above ground, in an east – west alignment on a ridge north of Goonhavern. Of value despite ploughing damage for site and landscape archaeology.
- Higher Reen Barrow: positioned on the northern end of a south facing spur of land and originally one of a pair the other having been ploughed out.
- Treworthal Barrow: positioned at the end of a north facing spur with land rising behind, approx. 625m south of Rosehill Farm Barrows, 1.6km south east of Higher Reen Barrow, and 935m north of Caer Kief. Suffered damage as a result of ploughing but still considered likely to hold site archaeology and is part of a wider prehistoric landscape.
- Little Carnkief Cross: medieval cross 1.01m high inscribed with 'Nansmellyn' referring to the adjacent manor of the same period, likely to be a boundary marker and in its original location, considered likely to have remains of the historic land surface and human activity below ground around it.
- Caer Kief Round: late prehistoric 1.4ha round with single rampart and ditch and single entrance located just below the summit of a south west facing spur of land between two tributaries of the Perranporth stream and across the valley from Caer Dane. Potential



## Evidence Base: Heritage Assets

continued use beyond prehistoric through an unfinished annexe, of most value for its condition, site archaeology and role in interpreting the wider local historic landscape.

- Caer Dane Hillfort: large late prehistoric multi enclosure fort on the summit of a hill surrounded by stream valleys and opposite Caer Kief. Its three defensive enclosures remain intact and above ground surrounding a well defined nucleus. The site's value lies in its own archaeology as well as its key role in the local prehistoric landscape, particularly the relationship with Caer Kief as well as the surrounding barrow sites.
- Polvenna Barrow: Bronze Age Bowl Barrow remaining as a low partially ploughed out mound in a prominent position on a north west facing spur between two streams.
- Tresawsen Hillfort: 3.8ha late prehistoric multi enclosure fort with two concentric defensive earthworks in relatively good condition which enables its interpretation in the landscape.
- Callestick Vean Barrow: Bowl Barrow unusually on relatively low lying land as the head of a tributary of the River Kenwyn, in relatively good condition. Of value for its low lying position.
- Higher Callestick: a single barrow 425m south west of Higher Callestick Farm on the eastern edge of a south facing spur between two streams with damage to one side and erosion at the base of the mound revealing the white quartzite or Spar stones which originally covered such structures to increase their prominence in the landscape, and two Bronze Age barrows 275m north of the farm which have been plough damaged located on the southern end of a spur between two streams. Both sites of value mostly for their landscape archaeology and construction.
- Callestock Veor Round and Hut Circles: located on a south western slopes on the shoulder of a ridge above Perranzabuloe the late prehistoric – Romano British Round appears to have been enclosed with timber palisade on the inner bank. Bronze Age – Roman hut circles are evident on aerial photography and geophysical survey results, and enclosures around them represent farmers' dwellings and are thought to be connected to further hut circles and enclosures outside the round. Of value for its condition and likely below ground remains which enable understanding of the site's construction and use, as well as its contribution to interpretation of the local and wider prehistoric landscape through its connection to nearby sites.
- Pendown Bell Barrow: a nationally rare form of Bronze Age funerary monument which often contain rich grave goods and are thus associated with aristocratic individuals, with

## Evidence Base: Heritage Assets

their style of construction incorporating a berm and ditch around the central mounds making them particularly visually impressive. Pendown is located on a north west facing spur of land overlooked by the group at Four Burrows some 900m to the south east.

- Four Burrows: a group of four Bronze age bowl barrows straddling the Perranzabuloe – Kenwyn Parish boundary and the A30, on a hilltop. The site has been excavated historically with one barrow found to house a megalithic chamber with cremation urn, the site is suggested to be the surviving core of a nucleated barrow cemetery and is noted as of value for the potential information about the site as well as the landscape in which it was built.
- Three Burrows: a large Bronze age bowl barrow with noted ploughing and antiquarian excavation damage but still standing at 3m high just 100m south of St Peter's Church and 400m west of [three more \(none scheduled\) barrows](#) with value in terms of landscape archaeology and the relationship between reuse of important sites across different time periods.
- Relationship between assets of a similar, or related period, in terms of present day intervisibility and interpretation in understanding the area's use and perception by communities contemporary to the assets at a landscape level.

Existing policy protection:

Scheduled Monuments derive their protection from the Ancient Monuments and Archaeological Areas Act of 1979, scheduling as a mechanism for protection having begun in 1882 and being carried out by [Heritage England](#) to preserve a selection of nationally important archaeological sites.

Monuments are selected on the basis of period, rarity, documentation and finds, group value, survival and condition, fragility and vulnerability, diversity, and potential, in all cases scheduling has to be considered to be the best means of protecting them.

Within the NPPF Scheduled Monuments are included in paragraphs 194 and 205. The Cornwall Local Plan covers their protection and management within the planning process in Policy 24.

### Listed Structures

Location and Extents:

Listed structures are distributed across the Parish, tending to be located within or adjacent to settlements or long standing transport routes. Table 2 in Appendix 1 lists all Scheduled Monuments as extracted from Cornwall Council Interactive Mapping. There are no Grade I assets, 71 Grade II listed, 1 Grade II Listed Registered Park and Garden at Chyverton (see below), and 4 Grade II\* listed

## Evidence Base: Heritage Assets

features. In several instances a number of listing relate to the same geographical site as the focus of the protection being architectural or structural tends to lead to separate designation of specific features. Examples include assets within the former Chyverton Estate which incorporates the main house, stables, lodge, farmhouse, park and gardens and a bridge, or the Parish Church of St Piran at Perranzabuloe and a number of the features within its graveyard.

### Citations & Information:

For ease a table of listed structures is appended to this document, it was extracted from the information available through Cornwall Council's interactive mapping which should be referred to for individual location of assets, relationship to other features and links to citations.

### Related designations:

Three of the assets relate to features also covered by Scheduled Monument status – St Piran's Church, the Cross adjacent to St Piran's Church, and St Piran's Oratory, several others have an overlap with Cornwall SMR records.

### Key features of value:

[Heritage England](#)<sup>viii</sup> explains the purpose of Listing to be on the basis of a features' architectural or historic merit and in order to bring it within the protection of the planning system, it expands

*'The general principles are that all buildings built before 1700 which survive in anything like their original condition are likely to be listed, as are most buildings built between 1700 and 1850.*

*Particularly careful selection is required for buildings from the period after 1945. Buildings less than 30 years old are not normally considered to be of special architectural or historic interest because they have yet to stand the test of time.'*

It also notes that Listing does not prevent development, it provides a mean by which the effects of development on the feature of value can be controlled in the form of Listed Building consent, and states that features should be enjoyed and accessible where possible.

In many cases the geographical grouping of listed assets adds value in that it enables a preservation of their setting and enables a greater understanding or awareness of that site or area's historic development for example the listing of the Parish Church, its Vicarage and several features around the graveyard, the various features within the former Chyverton Estate, or the listing of several properties within Callestick which combine to add value overall as they contribute to the village's traditional character and protection with Conservation Area status.



## Evidence Base: Heritage Assets

Existing policy protection:

Listed Structures are included on the basis of nomination and approval by the Secretary of State for Digital, Culture, Media and Sport (DCMS) under section 1 of the Planning (Listed Buildings and Conservation Areas) Act 1990. Features are selected on the basis of their compliance with a set of [principles](#)<sup>ix</sup> which notes *‘For the purposes of listing, a ‘building’ includes any structure or erection and a ‘listed building’ includes any object or structure: (a) fixed to it; or (b) within its curtilage which, although not fixed to it, forms part of the land and has done so since before 1st July 1948, unless the list entry expressly excludes such things.’* Principles include architectural interest, historic interest, group value, fixtures and features (in the case of buildings), character and appearance (in the case of Conservation Areas), age and rarity, national interest, aesthetic merits and selectivity.

Within the NPPF listed structures are included in paragraphs 184, and 194. The Cornwall Local Plan covers their protection and management within the planning process in Policy 24.

### Registered Park and Gardens – Chyverton House

Location and Extents:

Chyverton House RPG, (Table 3 in Appendix 1) essentially the gardens and parkland associated with the former Chyverton Estate sits adjacent to the Parish’s eastern boundary, within its own small valley between Zelah, Polgoda and Ventongimps with the plantations across its northern areas visible from the northern end of the Callestick Valley. The gardens are positioned to the north east of the house (screened from West Chiverton Mine by the house itself) leading down to a pond with weir and bridges, the parkland encircles the house which sits to its south western extents, much of the former parkland is now covered in woodland in varying condition.

Citations & Information:

[Chyverton Park](#) Grade II List No 1000512

Related designations:

Chyverton House Grade II\*, Stables, Farm House, Lodge and a bridge (all Grade II listed), SMR Iron Age [Chiverton Round](#), [Bronze Age Menhir](#) in field adjacent to south, [Medieval settlement](#) dated to 1291, the relocated [St Piran’s Holy Well](#) at the western end of the pond, [Chiverton Mine](#) to north east of house, [East Chiverton Mine](#) on the northern boundary, [gardens](#), and use of the House as a modern [Military Camp](#).

Key features of value:

The Heritage England listing information provides the following chronology summary for Chyverton which set the garden as a primarily late C18 example, of a similar or slightly earlier period to the

## Evidence Base: Heritage Assets

main development of Tehidy (based on the date of the main cascade), [Trelowarren](#), [Enys](#), [Carclew](#), [Trewithen](#), [Heligan](#), and several other estates associated with Cornwall's eldest landed families, with early C20 planting.

*In the medieval period Chyverton was the property of the Arundell family, and subsequently passed to a tenant, John Rosogan. In 1724 it was purchased by John Andrew of Trevallance. Chyverton was inherited by his great-grandson, John Thomas, a lawyer from Truro who served as Vice-Warden of the Stanneries for thirty-four years. In the 1760s Thomas remodelled the existing house, and moved his business activities from Truro to Chyverton (Pett 1998). Some ten years later a park and an eyecatcher folly were created to complement the remodelled house. Gilbert (1820) noted that despite unpromising surroundings, 'by industry and expense, Chyverton displays many beauties, consisting of neat sheets of water, fine gardens, and thriving plantations'. In the early C19 the property passed by marriage to the Peter family. John Thomas Henry Peter (1810-73) married the daughter of John P Magor of Penventon, who in 1849 inherited Lamellan, Cornwall (qv). Chyverton remained in the Peter family until 1924 when it was sold to Treve Holman, who planted an extensive collection of rhododendrons and magnolias with the advice of Sir Harold Hillier (1905-85). After the Second World War Holman concentrated on extending his collection of magnolias, work continued by his son and daughter-in-law who succeeded to the property in 1959. Today (2000) Chyverton remains in divided private ownership.*

It also notes the following main features of interest in terms of garden or designed / made landscape features within or relating to the designated area:

- Course of predating surrounding roads altered to enable enclosure of the estate (1770 survey);
- Views north-east from the house towards Tinkers Castle or Hunter's Tower, now obscured by vegetation;
- Main drive enters from south east by C19 lodge, sweeps north and west through the park and Merton Plantation before dividing with one branch running north to the kitchen garden and service entrance and the other continuing across the lake to approach the house from the south east.
- Walled kitchen garden to north of house (functional not aesthetic design feature along with late C18 stables);

## Evidence Base: Heritage Assets

- Lake to north of house with Grade II\* 1780 Bridge;
- Late C18 Tinker's Castle (renamed Hunters Tower) folly / eyecatcher to north of the house at Cost – is – Lost.
- Late C18 design having open paddocks and meadows at heart of estate, developed as a Pinetum in 1840s.
- Informal ornamental tree and shrub planting across slopes rising to north of house behind lake begun around 1870, extended in 1920s with advice from sir Harold Hillier.
- Pleasure grounds post 1945 collection of Magnolias.

Further detailed information is held within the Kresen Kernow archives and is a recommended source for the development of any restorative projects for the site.

Existing policy protection:

Inclusion on the Heritage England List protects Chyverton Park on the same basis as other listed assets under section 1 of the Planning (Listed Buildings and Conservation Areas) Act 1990.

Within the NPPF listed structures are included in paragraphs 184, and 194. The Cornwall Local Plan covers their protection and management within the planning process in Policy 24.

### Conservation Areas

Location and Extents:

Two Conservation Areas lie within the Parish, one at Callestick and the eastern section of the Mithian Conservation Area (the parish boundary running along the Perranporth Stream through the village) around the Rose in Vale County Hotel, these are listed in Table 3 in Appendix 1.

Citations & Information:

There is no Conservation Area Appraisal available for either area, presenting a potential NDP project.

Conservation Area Appraisals are designed to record the key features of value within an area, including buildings, structures, planting, layout, as well as overall character. They are a useful tool in preparing and determining development proposals. On the basis of fieldwork it is presumed that both villages are designated by virtue of the concentration of older properties focused around a tight core at the junction of key routes through them.

Callestick



## Evidence Base: Heritage Assets

First recorded as a settlement in 1201 with reference to a medieval chapel to its west around Mithian Farm (exact location unknown), Mithian's overall character features a few cob and thatch cottages but has a stronger tie to mining with rows of cottages and the presumed late C18 Miner's Arms pub at the village centre. The section within Perranzabuloe is defined by the wooded valley surrounding the grounds of the Rose in Vale which doesn't differ greatly from the OS 1880 mapping.

Related designations:

Key features of value:

Within each village are several listed structures and records on the local SMR, several citations for individual historic features note the requirement for further investigation to determine exact details.

- Callestick
  - Grade II C17 / C18 [Elmsleigh and Jasmin Cottages](#), mid C18 [Callestick Farm Cottage](#), late C18 [Old Post Office](#), late C18 [The Homestead](#), early C19 [bridge](#), early C19 [Callestick Farmhouse](#), and early C20 [phone box](#).
  - Modern [cast iron fingerpost](#).
  - Early medieval [Bethaw Chapel](#) at central junction by Callestick Farmhouse claimed to have been used by St Piran for preaching.
  - Another [medieval chapel](#) in the grounds of Caradon.
  - C18 [house / old post office](#) used by John Wesley for early Methodist meetings.
  - Early C19 [Smithy](#) to south east of village, now Denver Cottage.
- Mithian
  - Medieval [settlement](#) dated to 1201, recorded at junction of lanes outside Miner's Arms.
  - Medieval [chapel](#) to north west of Mithian Farm.
  - [Grade II Miner's Arms pub](#), presumed from a date in plasterwork to date to around 1780.
  - [Grade II Mithian Manor House](#) (now converted to residential dwellings) dating to C17 with tunnel to Miner's Arms, original plaster ceiling and oak staircase remaining.

## Evidence Base: Heritage Assets

- Early [Grade II C18 bridge](#) over Perranporth Stream (within Perranzabuloe) immediately west of road junction.
- Early C18 [corn Mill and leats](#) to the north of the Rose in Vale grounds on the Perranporth stream.
- C18 Grade II [Old Post Office and Whitewalls Cottage](#), [Tuckaway Thatch](#) cottage,
- C18 [Grade II\\* Rose in Vale](#) former country house now hotel.
- Modern period [cast iron fingerpost](#) at village centre.

Existing policy protection:

Relevant references in NPPF include paragraph 186, footnote 62, para 200 and para 201. Within the Cornwall Local Plan Conservation Areas are protected within Policy 24 in order to maintain their special character and appearance.

## Cornwall Sites and Monuments Record

Location and Extents:

The 583 SMR records are scattered across the Parish and listed in Table 4 in Appendix 1. Mines and Engine Houses are summarised separately in Table 5 and Table 6 respectively). They range from specific structures, features or single buildings to field systems, hillforts and early settlements.

Citations & Information:

Links to citations are contained within Table 4 as well as the Cornwall Council online mapping and should be referred to for specific details.

Related designations:

Many of the records relate to features also protected within higher level designations – WHS, Scheduled Monuments, Listed Structures etc. The majority lie outside of other designations and as such are at a degree of risk, reliant on development proposals identifying and recording them as part of the design and construction process.

Key features of value:

Features of value are too numerous to describe individually, in fact the greatest value of the SMR is perhaps collective in its illustration of the development and occupation of the Parish from prehistoric to modern periods and the provision of more detail relating to specific larger sites. Collation of this value and further research into specific features would be an appropriate NDP project.

## Evidence Base: Heritage Assets

Existing policy protection:

Records within the SMR are afforded a general level of protection with Cornwall Local Plan Policy 24, with additional protection if they fall within a higher level designation.



## Evidence Base: Heritage Assets

### 3. Relationship between Perranzabuloe Heritage Assets evidence base and Neighbourhood Development Plan (NDP)

#### Policy

Heritage is an intrinsically valued area, though it is often only the most visible or well preserved features which are noticed, the 'sense of place' or 'time depth' within an area is often referred to in one form or another when asking residents or visitors to describe what they consider of importance within it. It provides a connection to a landscape through the contemporary community's relationship with the remnants of previous occupation as studied in more depth in Philip Marsden's Cornwall based [Rising Ground](#)<sup>\*</sup>. It is also an aspect which can be viewed negatively where it is seen to hinder or stifle new development required to retain a living landscape as part of sustainability. As such the policies within the NDP seek to preserve the past in a way which enables the future and where development enables this it will be supported.

The Heritage section of the NDP sets its Aim as to support opportunities to improve and enhance what is special about an asset through development and change, within the context of protection and not compromising the value of the asset or other policies in this Plan

As such, all the Policies within the section relate in some way to active heritage conservation and positive management, they are:

- HAE1. Heritage Assets and the Historic Environment
- HAE2. Signs and Advertising
- HAE3. Conservation Areas and none designated historic settlements
- HAE4. Historic landscape character
- HAE5. Cornwall and West Devon WHS Area A7 St Agnes Mining District
- HAE6. St Piran's Church and St Piran's Oratory
- HAE7. Penhale Camp and assets within its boundaries and setting
- HAE8. Perranzabuloe's Prehistoric Assets and Landscape
- HAE9. Newly Identified Heritage Assets and Archaeological Remains

## Evidence Base: Heritage Assets

### Preparation of Planning submissions

It is expected that all planning submissions for development within the Parish will have been prepared with reference to the NDP and its supporting Evidence Base documents of which the Heritage Assets summary is one. All final proposals should demonstrate the way in which they have been informed by, and respond to, any historic features or their setting in a manner that is appropriate to the nature and scale of the proposed development.

It is expected that for all proposals which qualify as Major Development, are within a designated area or its setting and are greater than 100m<sup>2</sup> floorspace, provide 10 or more residential dwellings (separately or as a whole), and which may be likely to have a substantial impact on the heritage value of features within the site or the setting of features relating to it, a Heritage Appraisal of a level of detail proportionate to the development will have been carried out by a suitably qualified professional, and that the findings of this will be incorporated in the final proposals in a manner which demonstrates that the historic value has been assessed and understood using best practice methods in line with NPPF para.172.

Reference should be made to Cornwall and West Devon Mining Landscape World Heritage Site SPD, and Cornwall Building Stone and Slate Guide, and when published the Distinctiveness Guide, and Cornwall Materials Guide. The Cornwall Design Guide and Perranzabuloe Design Guide for Main Settlements, also provide useful historic development and design styles information. Development outside the main settlement areas assessed within the Design Guide should demonstrate consideration of the historic character of the closest adjacent settlement – be that one of the three, or a village, hamlet or farmstead – in its layout and design.

In this way the heritage of the Parish should be used to positively direct sensitive and well-designed development which enhances the area overall.

### Evaluation of Planning Applications

Policies relating to heritage assets will be referred to in the review of all planning submissions within the Parish to ensure that development is policy compliant and beneficial to the area. Consideration will also be given to the criteria of the WHS and the requirements relating to Listed Building Consent and Conservation Area Approvals. Development within the WHS or the setting of other designated features will be supported where (subject to the tests of exceptional circumstances) it can be demonstrated that the development is in the public interest as set out in national policy,

## Evidence Base: Heritage Assets

proposals demonstrate how they are in accordance with the weight afforded to the WHS's landscape and site level significance in national policy, meet the aims and objectives of the WHS Management Plan and the NDP Policies and they have appropriate regard to the conservation and maintenance of the Parish's historic record on a site and landscape basis.

Future proposed development in Perranzabuloe NDP area will be assessed against heritage policy, and, once completed, the Local List. This summary document aims to provide a basis for identifying potential records within a site and its setting and the ability to research the value of these as part of an appropriate and proportionate Heritage Appraisal in order to demonstrate that any harm resulting from the proposals has been avoided or successfully mitigated.

### Projects

A number of potential projects have been identified in the course of preparing the Heritage Assets summary which should be considered as a starting point for further community input and engagement including:

- Collaboration between the Local History Group, local community and Cornwall's Heritage team to collate and research a 'Local List' with accompanying photographic record as an interactive gazetteer, utilising the potential to run survey and recording projects as resources for local schools, colleges or related higher education courses, taking Tamblyn's Way as an example pilot project.
- Proactive and sensitive restoration of locally valued features such as Tamblyn's Way in Perranporth, Chacewater and Newquay Branch Railway, Penwartha Dame School, Bolingey Bone Mill etc., to enable contemporary use and enjoyment in a manner which does not result in harm to heritage value.
- Development of app based and physically waymarked trails that will enable increased enjoyment and understanding of the area's heritage based on period or area in a way which engages the permanent as well as tourist community.
- Working with landowners and farmers to increase awareness of heritage assets on their land and the appropriate management practices to ensure value is retained.

## Evidence Base: Heritage Assets

### Appendix 1: Asset record tables

All data extracted from a Parish polygon search of Cornwall Council interactive mapping which should be referred to for location and relationship with other assets.

## Evidence Base: Heritage Assets

Table 1: Scheduled Monuments within Perranzabuloe extracted from Cornwall Council mapping

Reference	Name	Citation Link
DCO930	A PREHISTORIC ROUND KNOWN AS CAER KIEF	<a href="https://historicengland.org.uk/listing/the-list/list-entry/1016989">https://historicengland.org.uk/listing/the-list/list-entry/1016989</a>
DCO912	BELL BARROW 520M WEST OF PENDOWN	<a href="https://historicengland.org.uk/listing/the-list/list-entry/1016106">https://historicengland.org.uk/listing/the-list/list-entry/1016106</a>
DCO909	BOWL BARROW 100M SOUTH WEST OF CALLESTICK VEAN	<a href="https://historicengland.org.uk/listing/the-list/list-entry/1016103">https://historicengland.org.uk/listing/the-list/list-entry/1016103</a>
DCO896	BOWL BARROW 125M SOUTH OF ST PETER'S CHURCH AT THREE BURROWS	<a href="https://historicengland.org.uk/listing/the-list/list-entry/1016057">https://historicengland.org.uk/listing/the-list/list-entry/1016057</a>
DCO915	BOWL BARROW 150M SOUTH OF TREWORTHAL FARM	<a href="https://historicengland.org.uk/listing/the-list/list-entry/1016164">https://historicengland.org.uk/listing/the-list/list-entry/1016164</a>
DCO916	BOWL BARROW 400M SOUTH OF HIGHER REEN FARM	<a href="https://historicengland.org.uk/listing/the-list/list-entry/1016165">https://historicengland.org.uk/listing/the-list/list-entry/1016165</a>
DCO913	BOWL BARROW 425M NORTH EAST OF POLVENNA	<a href="https://historicengland.org.uk/listing/the-list/list-entry/1016107">https://historicengland.org.uk/listing/the-list/list-entry/1016107</a>
DCO911	BOWL BARROW 425M SOUTH WEST OF HIGHER CALLESTICK FARM	<a href="https://historicengland.org.uk/listing/the-list/list-entry/1016105">https://historicengland.org.uk/listing/the-list/list-entry/1016105</a>
DCO914	CAER DANE	<a href="https://historicengland.org.uk/listing/the-list/list-entry/1016108">https://historicengland.org.uk/listing/the-list/list-entry/1016108</a>
DCO932	CLIFF CASTLE ON PENHALE POINT	<a href="https://historicengland.org.uk/listing/the-list/list-entry/1016991">https://historicengland.org.uk/listing/the-list/list-entry/1016991</a>
DCO917	GROUP OF THREE BOWL BARROWS 150M EAST OF ROSEHILL FARM	<a href="https://historicengland.org.uk/listing/the-list/list-entry/1016166">https://historicengland.org.uk/listing/the-list/list-entry/1016166</a>
DCO925	HILLFORT 250M SOUTH WEST OF TRESAWSEN	<a href="https://historicengland.org.uk/listing/the-list/list-entry/1016445">https://historicengland.org.uk/listing/the-list/list-entry/1016445</a>
DCO1073	LATER PREHISTORIC TO ROMANO-BRITISH ROUND AND BRONZE AGE TO ROMAN HUT CIRCLES AND ENCLOSURES, 230M NORTH WEST OF CALLESTOCK VEOR	<a href="https://historicengland.org.uk/listing/the-list/list-entry/1020101">https://historicengland.org.uk/listing/the-list/list-entry/1020101</a>
DCO931	LINEAR BOWL BARROW GROUP ON LIGGER POINT, 250M WEST OF PENHALE MINE	<a href="https://historicengland.org.uk/listing/the-list/list-entry/1016990">https://historicengland.org.uk/listing/the-list/list-entry/1016990</a>
DCO1051	ROUND BARROW 400M NORTH OF ANCHOR	<a href="https://historicengland.org.uk/listing/the-list/list-entry/1019451">https://historicengland.org.uk/listing/the-list/list-entry/1019451</a>
DCO1052	ROUND BARROW 550M NORTH WEST OF TRESLOW FARM	<a href="https://historicengland.org.uk/listing/the-list/list-entry/1019212">https://historicengland.org.uk/listing/the-list/list-entry/1019212</a>



## Evidence Base: Heritage Assets

Reference	Name	Citation Link
DCO193	ST PIRAN'S CHURCH REMAINS, ST PIRAN'S CROSS, AND THEIR SURROUNDING ENCLOSURE	<a href="https://historicengland.org.uk/listing/the-list/list-entry/1012506">https://historicengland.org.uk/listing/the-list/list-entry/1012506</a>
DCO924	ST PIRAN'S ORATORY AND ASSOCIATED EARLY MEDIEVAL CEMETERY	<a href="https://historicengland.org.uk/listing/the-list/list-entry/1018955">https://historicengland.org.uk/listing/the-list/list-entry/1018955</a>
DCO919	ST PIRAN'S ROUND	<a href="https://historicengland.org.uk/listing/the-list/list-entry/1016168">https://historicengland.org.uk/listing/the-list/list-entry/1016168</a>
DCO1083	STANDING CROSS 120M SOUTH WEST OF LITTLE CARNKIEF	<a href="https://historicengland.org.uk/listing/the-list/list-entry/1020555">https://historicengland.org.uk/listing/the-list/list-entry/1020555</a>
DCO893	THE FOUR BURROWS	<a href="https://historicengland.org.uk/listing/the-list/list-entry/1016054">https://historicengland.org.uk/listing/the-list/list-entry/1016054</a>
DCO893	THE FOUR BURROWS	<a href="https://historicengland.org.uk/listing/the-list/list-entry/1016054">https://historicengland.org.uk/listing/the-list/list-entry/1016054</a>
DCO893	THE FOUR BURROWS	<a href="https://historicengland.org.uk/listing/the-list/list-entry/1016054">https://historicengland.org.uk/listing/the-list/list-entry/1016054</a>
DCO918	TWELVE BARROWS: A LINEAR BARROW GROUP 300M EAST OF HIGHER HENDRA	<a href="https://historicengland.org.uk/listing/the-list/list-entry/1016167">https://historicengland.org.uk/listing/the-list/list-entry/1016167</a>
DCO910	TWO BOWL BARROWS 275M SOUTH WEST OF HIGHER CALLESTICK FARM	<a href="https://historicengland.org.uk/listing/the-list/list-entry/1016104">https://historicengland.org.uk/listing/the-list/list-entry/1016104</a>
DCO1084	WORLD WAR II FIGHTER PENS AND DEFENCES, AND OTHER ASSOCIATED REMAINS, AT THE AIRFIELD FORMERLY KNOWN AS RAF PERRANPORTH, TREVELLAS	<a href="https://historicengland.org.uk/listing/the-list/list-entry/1020556">https://historicengland.org.uk/listing/the-list/list-entry/1020556</a>
DCO1084	WORLD WAR II FIGHTER PENS AND DEFENCES, AND OTHER ASSOCIATED REMAINS, AT THE AIRFIELD FORMERLY KNOWN AS RAF PERRANPORTH, TREVELLAS	<a href="https://historicengland.org.uk/listing/the-list/list-entry/1020556">https://historicengland.org.uk/listing/the-list/list-entry/1020556</a>

## Evidence Base: Heritage Assets

Table 2: Listed Structures within Perranzabuloe extracted from Cornwall Council mapping (NB: Duplicate entries deleted)

Local ref.	National ref.	Name	Grade	Citation Link
DCO42 35	1141578	BATTERS ENGINE HOUSE	II	<a href="http://www.heritagegateway.org.uk/Gateway/Results_Single.aspx?uid=1141578&amp;resourceID=5">http://www.heritagegateway.org.uk/Gateway/Results_Single.aspx?uid=1141578&amp;resourceID=5</a>
DCO56 39	1328701	BLEWETT AND MITCHELL TOMBS AT APPROXIMATELY 30 METRES WEST OF CHURCH OF ST PIRAN	II	<a href="http://www.heritagegateway.org.uk/Gateway/Results_Single.aspx?uid=1328701&amp;resourceID=5">http://www.heritagegateway.org.uk/Gateway/Results_Single.aspx?uid=1328701&amp;resourceID=5</a>
DCO41 85	1141528	BOUNDARY STONE AT SW779516	II	<a href="http://www.heritagegateway.org.uk/Gateway/Results_Single.aspx?uid=1141528&amp;resourceID=5">http://www.heritagegateway.org.uk/Gateway/Results_Single.aspx?uid=1141528&amp;resourceID=5</a>
DCO44 34	1137222	BOUNDARY STONE AT SW779517	II	<a href="http://www.heritagegateway.org.uk/Gateway/Results_Single.aspx?uid=1137222&amp;resourceID=5">http://www.heritagegateway.org.uk/Gateway/Results_Single.aspx?uid=1137222&amp;resourceID=5</a>
DCO52 04	1264382	BOUNDARY STONE AT SW780515	II	<a href="http://www.heritagegateway.org.uk/Gateway/Results_Single.aspx?uid=1264382&amp;resourceID=5">http://www.heritagegateway.org.uk/Gateway/Results_Single.aspx?uid=1264382&amp;resourceID=5</a>
DCO56 17	1328680	BRIDGE AT APPROXIMATELY 150 METRES EAST OF CHYVERTON HOUSE	II*	<a href="http://www.heritagegateway.org.uk/Gateway/Results_Single.aspx?uid=1328680&amp;resourceID=5">http://www.heritagegateway.org.uk/Gateway/Results_Single.aspx?uid=1328680&amp;resourceID=5</a>
DCO41 67	1141510	BRIDGE AT SW746505	II	<a href="http://www.heritagegateway.org.uk/Gateway/Results_Single.aspx?uid=1141510&amp;resourceID=5">http://www.heritagegateway.org.uk/Gateway/Results_Single.aspx?uid=1141510&amp;resourceID=5</a>
DCO42 18	1141561	BRIDGE AT SW755540	II	<a href="http://www.heritagegateway.org.uk/Gateway/Results_Single.aspx?uid=1141561&amp;resourceID=5">http://www.heritagegateway.org.uk/Gateway/Results_Single.aspx?uid=1141561&amp;resourceID=5</a>
DCO42 36	1141579	BRIDGE AT SW758508	II	<a href="http://www.heritagegateway.org.uk/Gateway/Results_Single.aspx?uid=1141579&amp;resourceID=5">http://www.heritagegateway.org.uk/Gateway/Results_Single.aspx?uid=1141579&amp;resourceID=5</a>

## Evidence Base: Heritage Assets

Local ref.	National ref.	Name	Grade	Citation Link
DCO44 26	1137037	BRIDGE AT SW758522	II	<a href="http://www.heritagegateway.org.uk/Gateway/Results_Single.aspx?uid=1137037&amp;resourceID=5">http://www.heritagegateway.org.uk/Gateway/Results_Single.aspx?uid=1137037&amp;resourceID=5</a>
DCO44 27	1137043	BRIDGE AT SW760525	II	<a href="http://www.heritagegateway.org.uk/Gateway/Results_Single.aspx?uid=1137043&amp;resourceID=5">http://www.heritagegateway.org.uk/Gateway/Results_Single.aspx?uid=1137043&amp;resourceID=5</a>
DCO56 15	1328678	BRIDGE AT SW775503	II	<a href="http://www.heritagegateway.org.uk/Gateway/Results_Single.aspx?uid=1328678&amp;resourceID=5">http://www.heritagegateway.org.uk/Gateway/Results_Single.aspx?uid=1328678&amp;resourceID=5</a>
DCO54 93	1312407	BRIDGE AT SW780514	II	<a href="http://www.heritagegateway.org.uk/Gateway/Results_Single.aspx?uid=1312407&amp;resourceID=5">http://www.heritagegateway.org.uk/Gateway/Results_Single.aspx?uid=1312407&amp;resourceID=5</a>
DCO55 15	1312650	BRIDGE AT SW784566	II	<a href="http://www.heritagegateway.org.uk/Gateway/Results_Single.aspx?uid=1312650&amp;resourceID=5">http://www.heritagegateway.org.uk/Gateway/Results_Single.aspx?uid=1312650&amp;resourceID=5</a>
DCO42 06	1141549	CALLESTICK FARM COTTAGE	II	<a href="http://www.heritagegateway.org.uk/Gateway/Results_Single.aspx?uid=1141549&amp;resourceID=5">http://www.heritagegateway.org.uk/Gateway/Results_Single.aspx?uid=1141549&amp;resourceID=5</a>
DCO44 13	1136827	CALLESTICK FARMHOUSE	II	<a href="http://www.heritagegateway.org.uk/Gateway/Results_Single.aspx?uid=1136827&amp;resourceID=5">http://www.heritagegateway.org.uk/Gateway/Results_Single.aspx?uid=1136827&amp;resourceID=5</a>
DCO42 07	1141550	CALLSTICK VEAR FARMHOUSE	II	<a href="http://www.heritagegateway.org.uk/Gateway/Results_Single.aspx?uid=1141550&amp;resourceID=5">http://www.heritagegateway.org.uk/Gateway/Results_Single.aspx?uid=1141550&amp;resourceID=5</a>
DCO55 10	1312582	CARNKIEF FARMHOUSE	II	<a href="http://www.heritagegateway.org.uk/Gateway/Results_Single.aspx?uid=1312582&amp;resourceID=5">http://www.heritagegateway.org.uk/Gateway/Results_Single.aspx?uid=1312582&amp;resourceID=5</a>
DCO55 06	1312530	CARTSHED APPROXIMATELY 50 METRES SOUTH WEST OF LOWER VENTONGIMPS FARMHOUSE	II	<a href="http://www.heritagegateway.org.uk/Gateway/Results_Single.aspx?uid=1312530&amp;resourceID=5">http://www.heritagegateway.org.uk/Gateway/Results_Single.aspx?uid=1312530&amp;resourceID=5</a>

## Evidence Base: Heritage Assets

Local ref.	National ref.	Name	Grade	Citation Link
DCO42 20	1141563	CHEST TOMB AT APPROXIMATELY 3 METRES SOUTH WEST OF PORCH OF CHURCH OF ST PIRAN	II	<a href="http://www.heritagegateway.org.uk/Gateway/Results_Single.aspx?uid=1141563&amp;resourceID=5">http://www.heritagegateway.org.uk/Gateway/Results_Single.aspx?uid=1141563&amp;resourceID=5</a>
DCO44 12	1136821	CHIMNEY AT SW762542	II	<a href="http://www.heritagegateway.org.uk/Gateway/Results_Single.aspx?uid=1136821&amp;resourceID=5">http://www.heritagegateway.org.uk/Gateway/Results_Single.aspx?uid=1136821&amp;resourceID=5</a>
DCO41 82	1141525	CHURCH HOUSE	II	<a href="http://www.heritagegateway.org.uk/Gateway/Results_Single.aspx?uid=1141525&amp;resourceID=5">http://www.heritagegateway.org.uk/Gateway/Results_Single.aspx?uid=1141525&amp;resourceID=5</a>
DCO55 00	1312468	CHURCH OF SAINT PIRAN	II*	<a href="http://www.heritagegateway.org.uk/Gateway/Results_Single.aspx?uid=1312468&amp;resourceID=5">http://www.heritagegateway.org.uk/Gateway/Results_Single.aspx?uid=1312468&amp;resourceID=5</a>
DCO56 18	1328681	CHYNOWEN COTTAGE	II	<a href="http://www.heritagegateway.org.uk/Gateway/Results_Single.aspx?uid=1328681&amp;resourceID=5">http://www.heritagegateway.org.uk/Gateway/Results_Single.aspx?uid=1328681&amp;resourceID=5</a>
DCO42 09	1141552	CHYVERTON HOME FARMHOUSE	II	<a href="http://www.heritagegateway.org.uk/Gateway/Results_Single.aspx?uid=1141552&amp;resourceID=5">http://www.heritagegateway.org.uk/Gateway/Results_Single.aspx?uid=1141552&amp;resourceID=5</a>
DCO42 08	1141551	CHYVERTON HOUSE	II*	<a href="http://www.heritagegateway.org.uk/Gateway/Results_Single.aspx?uid=1141551&amp;resourceID=5">http://www.heritagegateway.org.uk/Gateway/Results_Single.aspx?uid=1141551&amp;resourceID=5</a>
DCO26		CHYVERTON PARK (Registered Park and Garden)	II	<a href="http://www.heritagegateway.org.uk/Gateway/Results_Single.aspx?uid=1000512&amp;resourceID=5">http://www.heritagegateway.org.uk/Gateway/Results_Single.aspx?uid=1000512&amp;resourceID=5</a>
DCO44 29	1137070	CLIFF COTTAGE	II	<a href="http://www.heritagegateway.org.uk/Gateway/Results_Single.aspx?uid=1137070&amp;resourceID=5">http://www.heritagegateway.org.uk/Gateway/Results_Single.aspx?uid=1137070&amp;resourceID=5</a>
DCO42 05	1141548	COSY NOOK	II	<a href="http://www.heritagegateway.org.uk/Gateway/Results_Single.aspx?uid=1141548&amp;resourceID=5">http://www.heritagegateway.org.uk/Gateway/Results_Single.aspx?uid=1141548&amp;resourceID=5</a>

## Evidence Base: Heritage Assets

Local ref.	National ref.	Name	Grade	Citation Link
DCO4179	1141522	CROSS AT APPROXIMATELY 11 METRES SOUTH OF CHURCH OF ST PIRAN	II	<a href="http://www.heritagegateway.org.uk/Gateway/Results_Single.aspx?uid=1141522&amp;resourceID=5">http://www.heritagegateway.org.uk/Gateway/Results_Single.aspx?uid=1141522&amp;resourceID=5</a>
DCO4428	1137052	CROSS AT SW760525 AND ST PIRAN'S CROSS AT SW760525	II	<a href="http://www.heritagegateway.org.uk/Gateway/Results_Single.aspx?uid=1137052&amp;resourceID=5">http://www.heritagegateway.org.uk/Gateway/Results_Single.aspx?uid=1137052&amp;resourceID=5</a>
DCO5605	1328669	EDWINS THATCH	II	<a href="http://www.heritagegateway.org.uk/Gateway/Results_Single.aspx?uid=1328669&amp;resourceID=5">http://www.heritagegateway.org.uk/Gateway/Results_Single.aspx?uid=1328669&amp;resourceID=5</a>
DCO4204	1141547	ELM COTTAGE	II	<a href="http://www.heritagegateway.org.uk/Gateway/Results_Single.aspx?uid=1141547&amp;resourceID=5">http://www.heritagegateway.org.uk/Gateway/Results_Single.aspx?uid=1141547&amp;resourceID=5</a>
DCO4414	1136856	ELMSLIEGH AND JASMIN COTTAGE	II	<a href="http://www.heritagegateway.org.uk/Gateway/Results_Single.aspx?uid=1136856&amp;resourceID=5">http://www.heritagegateway.org.uk/Gateway/Results_Single.aspx?uid=1136856&amp;resourceID=5</a>
DCO4183	1141526	FORMER BARN ADJOINING REEN MANOR HOUSE	II	<a href="http://www.heritagegateway.org.uk/Gateway/Results_Single.aspx?uid=1141526&amp;resourceID=5">http://www.heritagegateway.org.uk/Gateway/Results_Single.aspx?uid=1141526&amp;resourceID=5</a>
DCO4210	1141553	GOONHAVERN COUNTY PRIMARY SCHOOL	II	<a href="http://www.heritagegateway.org.uk/Gateway/Results_Single.aspx?uid=1141553&amp;resourceID=5">http://www.heritagegateway.org.uk/Gateway/Results_Single.aspx?uid=1141553&amp;resourceID=5</a>
DCO5508	1312552	GOONHAVERN METHODIST CHURCH, WITH FORECOURT WALLS GATE AND ADJOINING SCHOOLROOM	II	<a href="http://www.heritagegateway.org.uk/Gateway/Results_Single.aspx?uid=1312552&amp;resourceID=5">http://www.heritagegateway.org.uk/Gateway/Results_Single.aspx?uid=1312552&amp;resourceID=5</a>
DCO5614	1328677	GREENBANK AND ADJOINING COTTAGE	II	<a href="http://www.heritagegateway.org.uk/Gateway/Results_Single.aspx?uid=1328677&amp;resourceID=5">http://www.heritagegateway.org.uk/Gateway/Results_Single.aspx?uid=1328677&amp;resourceID=5</a>
DCO4425	1137023	HENDRAWNA FARMHOUSE	II	<a href="http://www.heritagegateway.org.uk/Gateway/Results_Single.aspx?uid=1137023&amp;resourceID=5">http://www.heritagegateway.org.uk/Gateway/Results_Single.aspx?uid=1137023&amp;resourceID=5</a>



## Evidence Base: Heritage Assets

Local ref.	National ref.	Name	Grade	Citation Link
DCO42 11	1141554	HIGHER VENTONGIMPS	II	<a href="http://www.heritagegateway.org.uk/Gateway/Results_Single.aspx?uid=1141554&amp;resourceID=5">http://www.heritagegateway.org.uk/Gateway/Results_Single.aspx?uid=1141554&amp;resourceID=5</a>
DCO55 01	1312477	HODGE AND WILLIAMS TOMBS IN NORTH EAST ANGLE OF CHURCH OF ST PIRAN	II	<a href="http://www.heritagegateway.org.uk/Gateway/Results_Single.aspx?uid=1312477&amp;resourceID=5">http://www.heritagegateway.org.uk/Gateway/Results_Single.aspx?uid=1312477&amp;resourceID=5</a>
DCO56 21	1328684	HODGE TOMB BY SOUTH PORCH OF CHURCH ST PIRAN	II	<a href="http://www.heritagegateway.org.uk/Gateway/Results_Single.aspx?uid=1328684&amp;resourceID=5">http://www.heritagegateway.org.uk/Gateway/Results_Single.aspx?uid=1328684&amp;resourceID=5</a>
DCO56 49	1328711	K6 TELEPHONE KIOSK OUTSIDE FORMER POST OFFICE	II	<a href="http://www.heritagegateway.org.uk/Gateway/Results_Single.aspx?uid=1328711&amp;resourceID=5">http://www.heritagegateway.org.uk/Gateway/Results_Single.aspx?uid=1328711&amp;resourceID=5</a>
DCO42 00	1141543	LAMBRIGGAN MANOR FARMHOUSE	II	<a href="http://www.heritagegateway.org.uk/Gateway/Results_Single.aspx?uid=1141543&amp;resourceID=5">http://www.heritagegateway.org.uk/Gateway/Results_Single.aspx?uid=1141543&amp;resourceID=5</a>
DCO44 20	1136987	LAMBURN COTTAGE	II	<a href="http://www.heritagegateway.org.uk/Gateway/Results_Single.aspx?uid=1136987&amp;resourceID=5">http://www.heritagegateway.org.uk/Gateway/Results_Single.aspx?uid=1136987&amp;resourceID=5</a>
DCO44 15	1136926	LODGE AT APPROXIMATELY 700 METRES EAST SOUTH EAST OF CHYVERTON HOUSE, INCLUDING ASSOCIATED AND ADJOINING WALLS AND GATE-PIERS	II	<a href="http://www.heritagegateway.org.uk/Gateway/Results_Single.aspx?uid=1136926&amp;resourceID=5">http://www.heritagegateway.org.uk/Gateway/Results_Single.aspx?uid=1136926&amp;resourceID=5</a>
DCO56 19	1328682	LOWER VENTONGIMPS FARMHOUSE, INCLUDING FRONT GARDENS WALLS, GATE-PIERS AND GATE	II	<a href="http://www.heritagegateway.org.uk/Gateway/Results_Single.aspx?uid=1328682&amp;resourceID=5">http://www.heritagegateway.org.uk/Gateway/Results_Single.aspx?uid=1328682&amp;resourceID=5</a>
DCO41 80	1141523	LYCHGATE AT APPROXIMATELY 30 METRES SOUTH OF CHURCH OF ST PIRAN	II	<a href="http://www.heritagegateway.org.uk/Gateway/Results_Single.aspx?uid=1141523&amp;resourceID=5">http://www.heritagegateway.org.uk/Gateway/Results_Single.aspx?uid=1141523&amp;resourceID=5</a>
DCO38 70	1140923	MILESTONE AT SW 771486 NE	II	<a href="http://www.heritagegateway.org.uk/Gateway/Results_Single.aspx?uid=1140923&amp;resourceID=5">http://www.heritagegateway.org.uk/Gateway/Results_Single.aspx?uid=1140923&amp;resourceID=5</a>

## Evidence Base: Heritage Assets

Local ref.	National ref.	Name	Grade	Citation Link
DCO44 08	1136763	MILESTONE AT SW706479	II	<a href="http://www.heritagegateway.org.uk/Gateway/Results_Single.aspx?uid=1136763&amp;resourceID=5">http://www.heritagegateway.org.uk/Gateway/Results_Single.aspx?uid=1136763&amp;resourceID=5</a>
DCO56 11	1328674	MILESTONE AT SW767488	II	<a href="http://www.heritagegateway.org.uk/Gateway/Results_Single.aspx?uid=1328674&amp;resourceID=5">http://www.heritagegateway.org.uk/Gateway/Results_Single.aspx?uid=1328674&amp;resourceID=5</a>
DCO44 06	1136747	MINE BUILDINGS AT APPROXIMATELY 400 METRES EAST NORTH EAST OF BATTERS ENGINE HOUSE	II	<a href="http://www.heritagegateway.org.uk/Gateway/Results_Single.aspx?uid=1136747&amp;resourceID=5">http://www.heritagegateway.org.uk/Gateway/Results_Single.aspx?uid=1136747&amp;resourceID=5</a>
DCO56 13	1328676	MIRTON AND THE COTTAGE	II	<a href="http://www.heritagegateway.org.uk/Gateway/Results_Single.aspx?uid=1328676&amp;resourceID=5">http://www.heritagegateway.org.uk/Gateway/Results_Single.aspx?uid=1328676&amp;resourceID=5</a>
DCO42 02	1141545	MOHAWK AND ADJOINING OUTBUILDINGS	II	<a href="http://www.heritagegateway.org.uk/Gateway/Results_Single.aspx?uid=1141545&amp;resourceID=5">http://www.heritagegateway.org.uk/Gateway/Results_Single.aspx?uid=1141545&amp;resourceID=5</a>
DCO56 20	1328683	NANSMELLYN FARMHOUSE INCLUDING FRONT GARDEN AREA WALL	II	<a href="http://www.heritagegateway.org.uk/Gateway/Results_Single.aspx?uid=1328683&amp;resourceID=5">http://www.heritagegateway.org.uk/Gateway/Results_Single.aspx?uid=1328683&amp;resourceID=5</a>
DCO44 18	1136959	NOS 1 (MEADOWSIDE), 2 AND 3, INCLUDING FRONT GARDEN WALLS	II	<a href="http://www.heritagegateway.org.uk/Gateway/Results_Single.aspx?uid=1136959&amp;resourceID=5">http://www.heritagegateway.org.uk/Gateway/Results_Single.aspx?uid=1136959&amp;resourceID=5</a>
DCO42 13	1141556	PENDRAGON HOUSE	II	<a href="http://www.heritagegateway.org.uk/Gateway/Results_Single.aspx?uid=1141556&amp;resourceID=5">http://www.heritagegateway.org.uk/Gateway/Results_Single.aspx?uid=1141556&amp;resourceID=5</a>
DCO42 19	1141562	PLEASANT VALLEY	II	<a href="http://www.heritagegateway.org.uk/Gateway/Results_Single.aspx?uid=1141562&amp;resourceID=5">http://www.heritagegateway.org.uk/Gateway/Results_Single.aspx?uid=1141562&amp;resourceID=5</a>
DCO56 41	1328703	REEN MANOR HOUSE	II	<a href="http://www.heritagegateway.org.uk/Gateway/Results_Single.aspx?uid=1328703&amp;resourceID=5">http://www.heritagegateway.org.uk/Gateway/Results_Single.aspx?uid=1328703&amp;resourceID=5</a>

## Evidence Base: Heritage Assets

Local ref.	National ref.	Name	Grade	Citation Link
DCO42 15	1141558	REMAINS OF OLD PARISH CHURCH (OF ST PIRAN)	II	<a href="http://www.heritagegateway.org.uk/Gateway/Results_Single.aspx?uid=1141558&amp;resourceID=5">http://www.heritagegateway.org.uk/Gateway/Results_Single.aspx?uid=1141558&amp;resourceID=5</a>
DCO41 84	1141527	ROSE IN VALE COUNTRY CLUB	II*	<a href="http://www.heritagegateway.org.uk/Gateway/Results_Single.aspx?uid=1141527&amp;resourceID=5">http://www.heritagegateway.org.uk/Gateway/Results_Single.aspx?uid=1141527&amp;resourceID=5</a>
DCO42 17	1141560	SAND COTTAGE	II	<a href="http://www.heritagegateway.org.uk/Gateway/Results_Single.aspx?uid=1141560&amp;resourceID=5">http://www.heritagegateway.org.uk/Gateway/Results_Single.aspx?uid=1141560&amp;resourceID=5</a>
DCO41 39	1141482	SCHOOLROOM IMMEDIATELY EAST OF CHURCH OF ST PETER	II	<a href="http://www.heritagegateway.org.uk/Gateway/Results_Single.aspx?uid=1141482&amp;resourceID=5">http://www.heritagegateway.org.uk/Gateway/Results_Single.aspx?uid=1141482&amp;resourceID=5</a>
DCO42 16	1141559	ST PIRAN'S ORATORY	II	<a href="http://www.heritagegateway.org.uk/Gateway/Results_Single.aspx?uid=1141559&amp;resourceID=5">http://www.heritagegateway.org.uk/Gateway/Results_Single.aspx?uid=1141559&amp;resourceID=5</a>
DCO55 09	1312561	STABLES AT APPROXIMATELY 30 METRES SOUTH WEST OF CHYVERTON HOUSE	II	<a href="http://www.heritagegateway.org.uk/Gateway/Results_Single.aspx?uid=1312561&amp;resourceID=5">http://www.heritagegateway.org.uk/Gateway/Results_Single.aspx?uid=1312561&amp;resourceID=5</a>
DCO49 72	1248091	THE COUNT HOUSE	II	<a href="http://www.heritagegateway.org.uk/Gateway/Results_Single.aspx?uid=1248091&amp;resourceID=5">http://www.heritagegateway.org.uk/Gateway/Results_Single.aspx?uid=1248091&amp;resourceID=5</a>
DCO56 16	1328679	THE HOMESTEAD	II	<a href="http://www.heritagegateway.org.uk/Gateway/Results_Single.aspx?uid=1328679&amp;resourceID=5">http://www.heritagegateway.org.uk/Gateway/Results_Single.aspx?uid=1328679&amp;resourceID=5</a>
DCO55 11	1312604	THE OLD POST OFFICE	II	<a href="http://www.heritagegateway.org.uk/Gateway/Results_Single.aspx?uid=1312604&amp;resourceID=5">http://www.heritagegateway.org.uk/Gateway/Results_Single.aspx?uid=1312604&amp;resourceID=5</a>
DCO42 03	1141546	TREFUSIA	II	<a href="http://www.heritagegateway.org.uk/Gateway/Results_Single.aspx?uid=1141546&amp;resourceID=5">http://www.heritagegateway.org.uk/Gateway/Results_Single.aspx?uid=1141546&amp;resourceID=5</a>

## Evidence Base: Heritage Assets

Local ref.	National ref.	Name	Grade	Citation Link
DCO56 42	1328704	TRESAWEN FARMHOUSE	II	<a href="http://www.heritagegateway.org.uk/Gateway/Results_Single.aspx?uid=1328704&amp;resourceID=5">http://www.heritagegateway.org.uk/Gateway/Results_Single.aspx?uid=1328704&amp;resourceID=5</a>
DCO42 14	1141557	TREVELLANCE COTTAGE	II	<a href="http://www.heritagegateway.org.uk/Gateway/Results_Single.aspx?uid=1141557&amp;resourceID=5">http://www.heritagegateway.org.uk/Gateway/Results_Single.aspx?uid=1141557&amp;resourceID=5</a>
DCO56 12	1328675	VENTON VAISE FARMHOUSE	II	<a href="http://www.heritagegateway.org.uk/Gateway/Results_Single.aspx?uid=1328675&amp;resourceID=5">http://www.heritagegateway.org.uk/Gateway/Results_Single.aspx?uid=1328675&amp;resourceID=5</a>
DCO42 12	1141555	VENTONGIMPS VILLA	II	<a href="http://www.heritagegateway.org.uk/Gateway/Results_Single.aspx?uid=1141555&amp;resourceID=5">http://www.heritagegateway.org.uk/Gateway/Results_Single.aspx?uid=1141555&amp;resourceID=5</a>
DCO56 40	1328702	VICARAGE	II	<a href="http://www.heritagegateway.org.uk/Gateway/Results_Single.aspx?uid=1328702&amp;resourceID=5">http://www.heritagegateway.org.uk/Gateway/Results_Single.aspx?uid=1328702&amp;resourceID=5</a>
DCO41 81	1141524	WAR MEMORIAL ADJOINING CHURCHYARD WALL SOUTH EAST OF CHURCH OF ST PIRAN	II	<a href="http://www.heritagegateway.org.uk/Gateway/Results_Single.aspx?uid=1141524&amp;resourceID=5">http://www.heritagegateway.org.uk/Gateway/Results_Single.aspx?uid=1141524&amp;resourceID=5</a>
DCO42 01	1141544	WHEAL ANNA HOUSE	II	<a href="http://www.heritagegateway.org.uk/Gateway/Results_Single.aspx?uid=1141544&amp;resourceID=5">http://www.heritagegateway.org.uk/Gateway/Results_Single.aspx?uid=1141544&amp;resourceID=5</a>

## Evidence Base: Heritage Assets

Table 3: Registered Park and Garden, Protected Wreck and other designated heritage related assets within Perranzabuloe extracted from Cornwall Council mapping

Ref	Name	Citation Link
20	St Agnes Heritage Coast	<a href="https://www.gov.uk/government/publications/heritage-coasts-protecting-undeveloped-coast/heritage-coasts-definition-purpose-and-natural-englands-role">https://www.gov.uk/government/publications/heritage-coasts-protecting-undeveloped-coast/heritage-coasts-definition-purpose-and-natural-englands-role</a>
DCO26	CHYVERTON PARK (Registered Park and Garden) Grade II	<a href="http://www.heritagegateway.org.uk/Gateway/Results_Single.aspx?uid=1000512&amp;resourceID=5">http://www.heritagegateway.org.uk/Gateway/Results_Single.aspx?uid=1000512&amp;resourceID=5</a>
DCO1766	Hanover Protected Wreck site	<a href="http://www.heritagegateway.org.uk/Gateway/Results_Single.aspx?uid=1000072&amp;resourceID=5">http://www.heritagegateway.org.uk/Gateway/Results_Single.aspx?uid=1000072&amp;resourceID=5</a>
DCO169	MITHIAN Conservation Area (eastern section around Rose in Vale Hotel.)	No Conservation Area Appraisal report currently available for this area
DCO56	CALLESTICK Conservation Area	No Conservation Area Appraisal report currently available for this area



## Evidence Base: Heritage Assets

Table 4: Cornwall SMR assets within Perranzabuloe extracted from Cornwall Council mapping (NB: Duplicate entries deleted)

Ref	Name	Period	Form	Summary	Link to further information
MCO13359	BENALLACK - Medieval settlement	Medieval	DOCUMENTARY EVIDENCE	The settlement of Benallack is first recorded in 1630 when it is spelt "Benadelik".	<a href="http://www.heritagegateway.org.uk/Gateway/Results_Single.aspx?uid=MCO13359&amp;resourceID=1020">http://www.heritagegateway.org.uk/Gateway/Results_Single.aspx?uid=MCO13359&amp;resourceID=1020</a>
MCO13384	BETHAW HALL - Medieval chapel	Medieval	DOCUMENTARY EVIDENCE	Borlase records the ruins of a chapel at Bethaw Hall; the location of both settlement and chapel is unknown.	<a href="http://www.heritagegateway.org.uk/Gateway/Results_Single.aspx?uid=MCO13384&amp;resourceID=1020">http://www.heritagegateway.org.uk/Gateway/Results_Single.aspx?uid=MCO13384&amp;resourceID=1020</a>
MCO53876	BLOWINGHOUSE - Modern accommodation bridge	Modern	DOCUMENTARY EVIDENCE	A bridge carrying a farm lane over the Chacewater to Newquay branch.	<a href="http://www.heritagegateway.org.uk/Gateway/Results_Single.aspx?uid=MCO53876&amp;resourceID=1020">http://www.heritagegateway.org.uk/Gateway/Results_Single.aspx?uid=MCO53876&amp;resourceID=1020</a>
MCO53878	BLOWINGHOUSE - Modern accommodation bridge	Modern	EXTANT STRUCTURE	A bridge carrying the Chacewater to Newquay branch over a farm access.	<a href="http://www.heritagegateway.org.uk/Gateway/Results_Single.aspx?uid=MCO53878&amp;resourceID=1020">http://www.heritagegateway.org.uk/Gateway/Results_Single.aspx?uid=MCO53878&amp;resourceID=1020</a>
MCO53877	BLOWINGHOUSE - Modern railway bridge	Modern	EXTANT STRUCTURE	A bridge carrying the Chacewater to Newquay branch over the public road.	<a href="http://www.heritagegateway.org.uk/Gateway/Results_Single.aspx?uid=MCO53877&amp;resourceID=1020">http://www.heritagegateway.org.uk/Gateway/Results_Single.aspx?uid=MCO53877&amp;resourceID=1020</a>

## Evidence Base: Heritage Assets

Ref	Name	Period	Form	Summary	Link to further information
MCO32544	BOLINGEY - Early Medieval field system	Early Medieval	CROP MARK	Null	<a href="http://www.heritagegateway.org.uk/Gateway/Results_Single.aspx?uid=MCO32544&amp;resourceID=1020">http://www.heritagegateway.org.uk/Gateway/Results_Single.aspx?uid=MCO32544&amp;resourceID=1020</a>
MCO13473	BOLINGEY - Medieval settlement	Medieval	DOCUMENTARY EVIDENCE	Bolingey was first recorded as Mellingey in 1516.	<a href="http://www.heritagegateway.org.uk/Gateway/Results_Single.aspx?uid=MCO13473&amp;resourceID=1020">http://www.heritagegateway.org.uk/Gateway/Results_Single.aspx?uid=MCO13473&amp;resourceID=1020</a>
MCO53886	BOLINGEY - Modern railway bridge	Modern	EXTANT STRUCTURE	A bridge carrying the Chacewater to Newquay branch over the public road.	<a href="http://www.heritagegateway.org.uk/Gateway/Results_Single.aspx?uid=MCO53886&amp;resourceID=1020">http://www.heritagegateway.org.uk/Gateway/Results_Single.aspx?uid=MCO53886&amp;resourceID=1020</a>
MCO53891	BOLINGEY - Modern railway bridge	Modern	EXTANT STRUCTURE	A bridge carrying the Chacewater to Newquay branch over a stream.	<a href="http://www.heritagegateway.org.uk/Gateway/Results_Single.aspx?uid=MCO53891&amp;resourceID=1020">http://www.heritagegateway.org.uk/Gateway/Results_Single.aspx?uid=MCO53891&amp;resourceID=1020</a>
MCO9512	BOLINGEY - Post Medieval bridge	Post Medieval	DOCUMENTARY EVIDENCE	Henderson said in 1928 that there was a picturesque c18 bridge near to Bolingey, which has been replaced in 2010 by a single span concrete bridge faced in local stone with recycled granite copings.	<a href="http://www.heritagegateway.org.uk/Gateway/Results_Single.aspx?uid=MCO9512&amp;resourceID=1020">http://www.heritagegateway.org.uk/Gateway/Results_Single.aspx?uid=MCO9512&amp;resourceID=1020</a>
MCO32303	BOLINGEY - Post Medieval nonconformist chapel	Post Medieval	EXTANT STRUCTURE	Null	<a href="http://www.heritagegateway.org.uk/Gateway/Results_Single.aspx?uid=MCO32303&amp;resourceID=1020">http://www.heritagegateway.org.uk/Gateway/Results_Single.aspx?uid=MCO32303&amp;resourceID=1020</a>

## Evidence Base: Heritage Assets

Ref	Name	Period	Form	Summary	Link to further information
MCO32 541	BOLINGEY - Post Medieval spoil heap	Post Medieval	EXTANT STRUCTURE	Null	<a href="http://www.heritagegateway.org.uk/Gateway/Results_Single.aspx?uid=MCO32541&amp;resourceID=1020">http://www.heritagegateway.org.uk/Gateway/Results_Single.aspx?uid=MCO32541&amp;resourceID=1020</a>
MCO29 108	BOLINGEY MILL - Post Medieval corn mill	Post Medieval	DOCUMENTARY EVIDENCE	Bolingey corn mill and leat are depicted on the 1st Edition OS 1:2500 map of c1880	<a href="http://www.heritagegateway.org.uk/Gateway/Results_Single.aspx?uid=MCO29108&amp;resourceID=1020">http://www.heritagegateway.org.uk/Gateway/Results_Single.aspx?uid=MCO29108&amp;resourceID=1020</a>
MCO2918 9	BRITISH & COLONIAL - Post Medieval explosives factory	Post Medieval	EXTANT STRUCTURE	A rival enterprise to the Hayle works set up by a group of Cornish mine entrepreneurs including Alfred Lanyon and Francis Oats.	<a href="http://www.heritagegateway.org.uk/Gateway/Results_Single.aspx?uid=MCO29189&amp;resourceID=1020">http://www.heritagegateway.org.uk/Gateway/Results_Single.aspx?uid=MCO29189&amp;resourceID=1020</a>
MCO32 869	BUDNICK - Medieval ridge and furrow	Medieval	CROP MARK	Null	<a href="http://www.heritagegateway.org.uk/Gateway/Results_Single.aspx?uid=MCO32869&amp;resourceID=1020">http://www.heritagegateway.org.uk/Gateway/Results_Single.aspx?uid=MCO32869&amp;resourceID=1020</a>
MCO11 897	BUDNICK - Modern mine	Modern	DOCUMENTARY EVIDENCE	Null	<a href="http://www.heritagegateway.org.uk/Gateway/Results_Single.aspx?uid=MCO11897&amp;resourceID=1020">http://www.heritagegateway.org.uk/Gateway/Results_Single.aspx?uid=MCO11897&amp;resourceID=1020</a>
MCO11 898	BUDNICK UNITED - Post Medieval mine	Post Medieval	DOCUMENTARY EVIDENCE	Null	<a href="http://www.heritagegateway.org.uk/Gateway/Results_Single.aspx?uid=MCO11898&amp;resourceID=1020">http://www.heritagegateway.org.uk/Gateway/Results_Single.aspx?uid=MCO11898&amp;resourceID=1020</a>

## Evidence Base: Heritage Assets

Ref	Name	Period	Form	Summary	Link to further information
MCO2296	CAER DANE - Bronze Age barrow	Prehistoric	DOCUMENTARY EVIDENCE	Tonkin suggested that the central mound at Caer Dane might be a barrow.	<a href="http://www.heritagegateway.org.uk/Gateway/Results_Single.aspx?uid=MCO2296&amp;resourceID=1020">http://www.heritagegateway.org.uk/Gateway/Results_Single.aspx?uid=MCO2296&amp;resourceID=1020</a>
MCO36	CAER DANE - Iron Age hillfort	Prehistoric	EXTANT STRUCTURE	A double concentric hill-top enclosure which appears to have two outer ditched circuits.	<a href="http://www.heritagegateway.org.uk/Gateway/Results_Single.aspx?uid=MCO36&amp;resourceID=1020">http://www.heritagegateway.org.uk/Gateway/Results_Single.aspx?uid=MCO36&amp;resourceID=1020</a>
MCO39	CAER KIEF - Iron Age enclosure	Prehistoric	EXTANT STRUCTURE	A linear earthwork attached to the north-east corner of Carn Kief, probably as the northern edge of a large annexe that was never finished.	<a href="http://www.heritagegateway.org.uk/Gateway/Results_Single.aspx?uid=MCO39&amp;resourceID=1020">http://www.heritagegateway.org.uk/Gateway/Results_Single.aspx?uid=MCO39&amp;resourceID=1020</a>
MCO21488	CAER KIEF - Iron Age round, Romano British round	Prehistoric	EXTANT STRUCTURE	A univallate sub-square enclosure of uncertain date with an area of 0.6 hectares.	<a href="http://www.heritagegateway.org.uk/Gateway/Results_Single.aspx?uid=MCO21488&amp;resourceID=1020">http://www.heritagegateway.org.uk/Gateway/Results_Single.aspx?uid=MCO21488&amp;resourceID=1020</a>
MCO31976	CALLESTICK - Bronze Age hut	Prehistoric	DEMOLISHED STRUCTURE	A circular structure investigated and subsequently excavated revealed a Later Bronze Age structure, which dated between approx 1100-700 BC.	<a href="http://www.heritagegateway.org.uk/Gateway/Results_Single.aspx?uid=MCO31976&amp;resourceID=1020">http://www.heritagegateway.org.uk/Gateway/Results_Single.aspx?uid=MCO31976&amp;resourceID=1020</a>
MCO55780	CALLESTICK - C20 signpost	Modern	CAST IRON; EXTANT STRUCTURE	A cast iron fingerpost survives on the NW side of an unclassified road junction at Callestick.	<a href="http://www.heritagegateway.org.uk/Gateway/Results_Single.aspx?uid=MCO55780&amp;resourceID=1020">http://www.heritagegateway.org.uk/Gateway/Results_Single.aspx?uid=MCO55780&amp;resourceID=1020</a>

## Evidence Base: Heritage Assets

Ref	Name	Period	Form	Summary	Link to further information
MCO13700	CALLESTICK - Early Medieval settlement, Medieval settlement	Early Medieval	DOCUMENTARY EVIDENCE	The settlement of Callestick is first recorded in the Domesday survey of 1086 when it is spelt "Callestoch".	<a href="http://www.heritagegateway.org.uk/Gateway/Results_Single.aspx?uid=MCO13700&amp;resourceID=1020">http://www.heritagegateway.org.uk/Gateway/Results_Single.aspx?uid=MCO13700&amp;resourceID=1020</a>
MCO9841	CALLESTICK - Medieval chapel	Medieval	DOCUMENTARY EVIDENCE	The possible site of a chapel in ruins in the C18.	<a href="http://www.heritagegateway.org.uk/Gateway/Results_Single.aspx?uid=MCO9841&amp;resourceID=1020">http://www.heritagegateway.org.uk/Gateway/Results_Single.aspx?uid=MCO9841&amp;resourceID=1020</a>
MCO20696	CALLESTICK - Medieval field system	Medieval	DOCUMENTARY EVIDENCE	Null	<a href="http://www.heritagegateway.org.uk/Gateway/Results_Single.aspx?uid=MCO20696&amp;resourceID=1020">http://www.heritagegateway.org.uk/Gateway/Results_Single.aspx?uid=MCO20696&amp;resourceID=1020</a>
MCO20697	CALLESTICK - Medieval field system	Medieval	DOCUMENTARY EVIDENCE	The land to the north of Callestick retains some evidence of the medieval fields that once covered the area	<a href="http://www.heritagegateway.org.uk/Gateway/Results_Single.aspx?uid=MCO20697&amp;resourceID=1020">http://www.heritagegateway.org.uk/Gateway/Results_Single.aspx?uid=MCO20697&amp;resourceID=1020</a>
MCO7365	CALLESTICK - Neolithic standing stone, Bronze Age standing stone	Prehistoric	DOCUMENTARY EVIDENCE	A possible standing stone may lie in a field named 'Parc An Vane'.	<a href="http://www.heritagegateway.org.uk/Gateway/Results_Single.aspx?uid=MCO7365&amp;resourceID=1020">http://www.heritagegateway.org.uk/Gateway/Results_Single.aspx?uid=MCO7365&amp;resourceID=1020</a>



## Evidence Base: Heritage Assets

Ref	Name	Period	Form	Summary	Link to further information
MCO8991	CALLESTICK - Post Medieval blacksmiths workshop	Post Medieval	DOCUMENTARY EVIDENCE	A smithy at Callestick is recorded at this location on the Tithe Map of c1841 and the building may still survive, although it is converted to a house.	<a href="http://www.heritagegateway.org.uk/Gateway/Results_Single.aspx?uid=MCO8991&amp;resourceID=1020">http://www.heritagegateway.org.uk/Gateway/Results_Single.aspx?uid=MCO8991&amp;resourceID=1020</a>
MCO48354	CALLESTICK - Post Medieval bridge	Post Medieval	EXTANT STRUCTURE	An early C19 road bridge over a stream survives at Callestick	<a href="http://www.heritagegateway.org.uk/Gateway/Results_Single.aspx?uid=MCO48354&amp;resourceID=1020">http://www.heritagegateway.org.uk/Gateway/Results_Single.aspx?uid=MCO48354&amp;resourceID=1020</a>
MCO32304	CALLESTICK - Post Medieval house	Post Medieval	EXTANT STRUCTURE	A house next to Camelia Cottage is where John Wesley is supposed to have held meetings. However the age of the house appears to be too late, the Post Office is a more likely candidate.	<a href="http://www.heritagegateway.org.uk/Gateway/Results_Single.aspx?uid=MCO32304&amp;resourceID=1020">http://www.heritagegateway.org.uk/Gateway/Results_Single.aspx?uid=MCO32304&amp;resourceID=1020</a>
MCO56382	CALLESTICK - Post Medieval millstone	Post Medieval	UNSTRATIFIED FIND	A slightly concave runner stone, with furrows and four carved 'X' slots in a cross-shape to accommodate the rind, was discovered at this location during building demolition.	<a href="http://www.heritagegateway.org.uk/Gateway/Results_Single.aspx?uid=MCO56382&amp;resourceID=1020">http://www.heritagegateway.org.uk/Gateway/Results_Single.aspx?uid=MCO56382&amp;resourceID=1020</a>
MCO32305	CALLESTICK - Post Medieval nonconformist chapel, Post Medieval sunday school	Post Medieval	EXTANT STRUCTURE; DEMOLISHED STRUCTURE	Schoolroom surviving behind mostly demolished Wesleyan wayside chapel.	<a href="http://www.heritagegateway.org.uk/Gateway/Results_Single.aspx?uid=MCO32305&amp;resourceID=1020">http://www.heritagegateway.org.uk/Gateway/Results_Single.aspx?uid=MCO32305&amp;resourceID=1020</a>

## Evidence Base: Heritage Assets

Ref	Name	Period	Form	Summary	Link to further information
MCO31931	CALLESTICK VEAN - Post Medieval shaft	Post Medieval	CROP MARK	Null	<a href="http://www.heritagegateway.org.uk/Gateway/Results_Single.aspx?uid=MCO31931&amp;resourceID=1020">http://www.heritagegateway.org.uk/Gateway/Results_Single.aspx?uid=MCO31931&amp;resourceID=1020</a>
MCO62895	CALLESTICK VEAN BOUNDARY STONE AT SW 773486 NE	Post Medieval	Null	Parish boundary stone of the former parish of Tregavethan	<a href="http://www.heritagegateway.org.uk/Gateway/Results_Single.aspx?uid=MCO62895&amp;resourceID=1020">http://www.heritagegateway.org.uk/Gateway/Results_Single.aspx?uid=MCO62895&amp;resourceID=1020</a>
MCO2297	CALLESTOCK - Bronze Age barrow	Prehistoric	EXTANT STRUCTURE	Remains of a barrow first recorded by Thomas in 1851, cut in half by a road.	<a href="http://www.heritagegateway.org.uk/Gateway/Results_Single.aspx?uid=MCO2297&amp;resourceID=1020">http://www.heritagegateway.org.uk/Gateway/Results_Single.aspx?uid=MCO2297&amp;resourceID=1020</a>
MCO32517	CALLESTOCK - Undated enclosure	Undated	CROP MARK	A subcircular feature, 24m across, is visible as a very faint cropmark on vertical aerial photographs.	<a href="http://www.heritagegateway.org.uk/Gateway/Results_Single.aspx?uid=MCO32517&amp;resourceID=1020">http://www.heritagegateway.org.uk/Gateway/Results_Single.aspx?uid=MCO32517&amp;resourceID=1020</a>
MCO11910	CALLESTOCK AND PERRAN WHEAL VIRGIN - Post Medieval mine	Post Medieval	EXTANT STRUCTURE	Null	<a href="http://www.heritagegateway.org.uk/Gateway/Results_Single.aspx?uid=MCO11910&amp;resourceID=1020">http://www.heritagegateway.org.uk/Gateway/Results_Single.aspx?uid=MCO11910&amp;resourceID=1020</a>
MCO2298	CALLESTOCK VEAN - Bronze Age barrow	Prehistoric	EXTANT STRUCTURE	A ploughed down bowl barrow, visible as a cropmark on vertical aerial photographs of 1951.	<a href="http://www.heritagegateway.org.uk/Gateway/Results_Single.aspx?uid=MCO2298&amp;resourceID=1020">http://www.heritagegateway.org.uk/Gateway/Results_Single.aspx?uid=MCO2298&amp;resourceID=1020</a>

## Evidence Base: Heritage Assets

Ref	Name	Period	Form	Summary	Link to further information
MCO13699	CALLESTOCK VEAN - Medieval settlement	Medieval	DOCUMENTARY EVIDENCE	Little Callestock is first recorded in 1250 when it is spelt "Kalestoc Ruald".	<a href="http://www.heritagegateway.org.uk/Gateway/Results_Single.aspx?uid=MCO13699&amp;resourceID=1020">http://www.heritagegateway.org.uk/Gateway/Results_Single.aspx?uid=MCO13699&amp;resourceID=1020</a>
MCO2299	CALLESTOCK VEOR - Bronze Age barrow	Prehistoric	DOCUMENTARY EVIDENCE	Two barrows recorded by the OS in c1810 and by Thomas in 1851; the exact location is not known.	<a href="http://www.heritagegateway.org.uk/Gateway/Results_Single.aspx?uid=MCO2299&amp;resourceID=1020">http://www.heritagegateway.org.uk/Gateway/Results_Single.aspx?uid=MCO2299&amp;resourceID=1020</a>
MCO2300	CALLESTOCK VEOR - Bronze Age barrow	Prehistoric	DOCUMENTARY EVIDENCE	Two barrows recorded by the OS in c1810 and by Thomas in 1851; the exact location is not known.	<a href="http://www.heritagegateway.org.uk/Gateway/Results_Single.aspx?uid=MCO2300&amp;resourceID=1020">http://www.heritagegateway.org.uk/Gateway/Results_Single.aspx?uid=MCO2300&amp;resourceID=1020</a>
MCO32516	CALLESTOCK VEOR - Early Medieval field boundary	Early Medieval	CROPMARK	Null	<a href="http://www.heritagegateway.org.uk/Gateway/Results_Single.aspx?uid=MCO32516&amp;resourceID=1020">http://www.heritagegateway.org.uk/Gateway/Results_Single.aspx?uid=MCO32516&amp;resourceID=1020</a>
MCO7693	CALLESTOCK VEOR - Iron Age round, Romano British round	Prehistoric	EXTANT STRUCTURE	The ploughed down remains of a round 63m by 55m, defined by an outer ditch with inner bank and a probable entrance in the west.	<a href="http://www.heritagegateway.org.uk/Gateway/Results_Single.aspx?uid=MCO7693&amp;resourceID=1020">http://www.heritagegateway.org.uk/Gateway/Results_Single.aspx?uid=MCO7693&amp;resourceID=1020</a>
MCO7694	CALLESTOCK VEOR - Iron Age round, Romano British round	Prehistoric	CROPMARK	The western half of a round identified on air photos, 54m across and defined by a single ditch. A gap on its south-west side may be an entrance.	<a href="http://www.heritagegateway.org.uk/Gateway/Results_Single.aspx?uid=MCO7694&amp;resourceID=1020">http://www.heritagegateway.org.uk/Gateway/Results_Single.aspx?uid=MCO7694&amp;resourceID=1020</a>

## Evidence Base: Heritage Assets

Ref	Name	Period	Form	Summary	Link to further information
MCO23 56	CARN KIEF - Bronze Age barrow	Prehisto ric	DOCUM ENTARY EVIDEN CE	Thomas refers to a barrow to the west of Carn Kief.	<a href="http://www.heritagegateway.org.uk/Gateway/Results_Single.aspx?uid=MCO2356&amp;resourceID=1020">http://www.heritagegateway.org.uk/Gateway/Results_Single.aspx?uid=MCO2356&amp;resourceID=1020</a>
MCO23 57	CARN KIEF - Bronze Age barrow	Prehisto ric	DOCUM ENTARY EVIDEN CE	Thomas refers to a barrow 180m north-east of Carn Kief.	<a href="http://www.heritagegateway.org.uk/Gateway/Results_Single.aspx?uid=MCO2357&amp;resourceID=1020">http://www.heritagegateway.org.uk/Gateway/Results_Single.aspx?uid=MCO2357&amp;resourceID=1020</a>
MCO53 879	CARNBARGUS - Modern railway bridge	Modern	EXTANT STRUCT URE	A bridge carrying the public road over the Chacewater to Newquay branch.	<a href="http://www.heritagegateway.org.uk/Gateway/Results_Single.aspx?uid=MCO53879&amp;resourceID=1020">http://www.heritagegateway.org.uk/Gateway/Results_Single.aspx?uid=MCO53879&amp;resourceID=1020</a>
MCO23 71	CARNEBO - Bronze Age barrow	Prehisto ric	DOCUM ENTARY EVIDEN CE	One of two barrows recorded by Thomas, now visible as cropmarks on aerial photographs.	<a href="http://www.heritagegateway.org.uk/Gateway/Results_Single.aspx?uid=MCO2371&amp;resourceID=1020">http://www.heritagegateway.org.uk/Gateway/Results_Single.aspx?uid=MCO2371&amp;resourceID=1020</a>
MCO23 72	CARNEBO - Bronze Age barrow	Prehisto ric	DOCUM ENTARY EVIDEN CE	One of two barrows recorded by Thomas, now visible as cropmarks on aerial photographs.	<a href="http://www.heritagegateway.org.uk/Gateway/Results_Single.aspx?uid=MCO2372&amp;resourceID=1020">http://www.heritagegateway.org.uk/Gateway/Results_Single.aspx?uid=MCO2372&amp;resourceID=1020</a>
MCO32 595	CARNEBO FARM - Undated enclosure	Undate d	CROPM ARK	Perpendicular linear ditches are visible as cropmarks on vertical aerial photographs.	<a href="http://www.heritagegateway.org.uk/Gateway/Results_Single.aspx?uid=MCO32595&amp;resourceID=1020">http://www.heritagegateway.org.uk/Gateway/Results_Single.aspx?uid=MCO32595&amp;resourceID=1020</a>

## Evidence Base: Heritage Assets

Ref	Name	Period	Form	Summary	Link to further information
MCO32589	CARNKIEF - Bronze Age barrow	Prehistoric	CROP MARK	A possible barrow, visible as a cropmark on vertical aerial photographs.	<a href="http://www.heritagegateway.org.uk/Gateway/Results_Single.aspx?uid=MCO32589&amp;resourceID=1020">http://www.heritagegateway.org.uk/Gateway/Results_Single.aspx?uid=MCO32589&amp;resourceID=1020</a>
MCO32597	CARNKIEF - Medieval quarry, Post Medieval quarry	Medieval	CROP MARK	Null	<a href="http://www.heritagegateway.org.uk/Gateway/Results_Single.aspx?uid=MCO32597&amp;resourceID=1020">http://www.heritagegateway.org.uk/Gateway/Results_Single.aspx?uid=MCO32597&amp;resourceID=1020</a>
MCO13795	CARNKIEF - Medieval settlement	Medieval	DOCUMENTARY EVIDENCE	The settlement of Carnkief derives its name from the nearby enclosure known as Caer Kief, and was first recorded in 1332.	<a href="http://www.heritagegateway.org.uk/Gateway/Results_Single.aspx?uid=MCO13795&amp;resourceID=1020">http://www.heritagegateway.org.uk/Gateway/Results_Single.aspx?uid=MCO13795&amp;resourceID=1020</a>
MCO32591	CARNKIEF - Medieval strip field, Post Medieval strip field	Medieval	CROP MARK	Null	<a href="http://www.heritagegateway.org.uk/Gateway/Results_Single.aspx?uid=MCO32591&amp;resourceID=1020">http://www.heritagegateway.org.uk/Gateway/Results_Single.aspx?uid=MCO32591&amp;resourceID=1020</a>
MCO32522	CARNKIEF FARM - Post Medieval shaft	Post Medieval	EXTANT STRUCTURE	Null	<a href="http://www.heritagegateway.org.uk/Gateway/Results_Single.aspx?uid=MCO32522&amp;resourceID=1020">http://www.heritagegateway.org.uk/Gateway/Results_Single.aspx?uid=MCO32522&amp;resourceID=1020</a>
MCO25233	CARTERS ROCK - Prehistoric cist	Prehistoric	EXTANT STRUCTURE	Null	<a href="http://www.heritagegateway.org.uk/Gateway/Results_Single.aspx?uid=MCO25233&amp;resourceID=1020">http://www.heritagegateway.org.uk/Gateway/Results_Single.aspx?uid=MCO25233&amp;resourceID=1020</a>

## Evidence Base: Heritage Assets

Ref	Name	Period	Form	Summary	Link to further information
MCO5586 5	CHACEWATER & NEWQUAY BRANCH - Post Medieval railway	Modern	EXTANT STRUCTURE	The GWR branch line from Blackwater Junction to Newquay, opened in 1905.	<a href="http://www.heritagegateway.org.uk/Gateway/Results_Single.aspx?uid=MCO55865&amp;resourceID=1020">http://www.heritagegateway.org.uk/Gateway/Results_Single.aspx?uid=MCO55865&amp;resourceID=1020</a>
MCO3482 6	CHIVERTON - Bronze Age round, Romano British round	Prehistoric	CROPMARK	A possible curvilinear round is visible as a faint cropmark ditch on air photographs.	<a href="http://www.heritagegateway.org.uk/Gateway/Results_Single.aspx?uid=MCO34826&amp;resourceID=1020">http://www.heritagegateway.org.uk/Gateway/Results_Single.aspx?uid=MCO34826&amp;resourceID=1020</a>
MCO3482 5	CHIVERTON - Iron Age round, Romano British round	Prehistoric	EXTANT STRUCTURE	A possible curvilinear round, 50m by 40m, is partially visible as an indistinct low earth bank on air photographs.	<a href="http://www.heritagegateway.org.uk/Gateway/Results_Single.aspx?uid=MCO34825&amp;resourceID=1020">http://www.heritagegateway.org.uk/Gateway/Results_Single.aspx?uid=MCO34825&amp;resourceID=1020</a>
MCO7850	CHIVERTON - Iron Age round, Romano British round	Prehistoric	EXTANT STRUCTURE	Remains of a round are recorded in a field named 'Round Close' but the OS found the unditched enclosing bank to be of C18 or C19 origin.	<a href="http://www.heritagegateway.org.uk/Gateway/Results_Single.aspx?uid=MCO7850&amp;resourceID=1020">http://www.heritagegateway.org.uk/Gateway/Results_Single.aspx?uid=MCO7850&amp;resourceID=1020</a>
MCO13 957	CHIVERTON - Medieval settlement	Medieval	DOCUMENTARY EVIDENCE	The settlement of Chiverton is first recorded in 1291.	<a href="http://www.heritagegateway.org.uk/Gateway/Results_Single.aspx?uid=MCO13957&amp;resourceID=1020">http://www.heritagegateway.org.uk/Gateway/Results_Single.aspx?uid=MCO13957&amp;resourceID=1020</a>



## Evidence Base: Heritage Assets

Ref	Name	Period	Form	Summary	Link to further information
MCO7378	CHIVERTON - Neolithic standing stone, Bronze Age standing stone	Prehistoric	DOCUMENTARY EVIDENCE	The site of a possible menhir, suggested by the field name 'Stone Hill Meadow'.	<a href="http://www.heritagegateway.org.uk/Gateway/Results_Single.aspx?uid=MCO7378&amp;resourceID=1020">http://www.heritagegateway.org.uk/Gateway/Results_Single.aspx?uid=MCO7378&amp;resourceID=1020</a>
MCO11706	CHIVERTON - Post Medieval country house	Post Medieval	EXTANT STRUCTURE	Chiverton House was built on the site of a barton in 1781, with additions in the C19.	<a href="http://www.heritagegateway.org.uk/Gateway/Results_Single.aspx?uid=MCO11706&amp;resourceID=1020">http://www.heritagegateway.org.uk/Gateway/Results_Single.aspx?uid=MCO11706&amp;resourceID=1020</a>
MCO10685	CHIVERTON - Post Medieval garden, Post Medieval park	Post Medieval	EXTANT STRUCTURE	A small park laid out in the 1770s and developed as pleasure grounds from the 1870s onwards.	<a href="http://www.heritagegateway.org.uk/Gateway/Results_Single.aspx?uid=MCO10685&amp;resourceID=1020">http://www.heritagegateway.org.uk/Gateway/Results_Single.aspx?uid=MCO10685&amp;resourceID=1020</a>
MCO11957	CHIVERTON - Post Medieval mine	Post Medieval	DOCUMENTARY EVIDENCE	Null	<a href="http://www.heritagegateway.org.uk/Gateway/Results_Single.aspx?uid=MCO11957&amp;resourceID=1020">http://www.heritagegateway.org.uk/Gateway/Results_Single.aspx?uid=MCO11957&amp;resourceID=1020</a>
MCO32530	CHIVERTON MOOR - Medieval strip field	Medieval	CROPMARK	Null	<a href="http://www.heritagegateway.org.uk/Gateway/Results_Single.aspx?uid=MCO32530&amp;resourceID=1020">http://www.heritagegateway.org.uk/Gateway/Results_Single.aspx?uid=MCO32530&amp;resourceID=1020</a>
MCO11958	CHIVERTON MOOR - Post Medieval mine	Post Medieval	EXTANT STRUCTURE	Null	<a href="http://www.heritagegateway.org.uk/Gateway/Results_Single.aspx?uid=MCO11958&amp;resourceID=1020">http://www.heritagegateway.org.uk/Gateway/Results_Single.aspx?uid=MCO11958&amp;resourceID=1020</a>

## Evidence Base: Heritage Assets

Ref	Name	Period	Form	Summary	Link to further information
MCO11 959	CHIVERTON VALLEY - Post Medieval mine	Post Mediev	DOCUM ENTARY EVIDEN	Null	<a href="http://www.heritagegateway.org.uk/Gateway/Results_Single.aspx?uid=MCO11959&amp;resourceID=1020">http://www.heritagegateway.org.uk/Gateway/Results_Single.aspx?uid=MCO11959&amp;resourceID=1020</a>
MCO13 990	CHYNHALE - Medieval settlement	Mediev al	DOCUM ENTARY EVIDEN	The settlement of Chynhale is first recorded in 1311 when it is spelt "Chienhale".	<a href="http://www.heritagegateway.org.uk/Gateway/Results_Single.aspx?uid=MCO13990&amp;resourceID=1020">http://www.heritagegateway.org.uk/Gateway/Results_Single.aspx?uid=MCO13990&amp;resourceID=1020</a>
MCO44 998	CHYVERTON - Post Medieval brickworks	Post Mediev	DEMOLI SHED STRUCT	A possible brick-making site, perhaps associated with the Chyverton estate.	<a href="http://www.heritagegateway.org.uk/Gateway/Results_Single.aspx?uid=MCO44998&amp;resourceID=1020">http://www.heritagegateway.org.uk/Gateway/Results_Single.aspx?uid=MCO44998&amp;resourceID=1020</a>
MCO48348	CHYVERTON - Post Medieval bridge	Post Medieval	EXTANT STRUCTURE	A road bridge approx 150m east of Chyverton House was built c1780 for John Thomas. It is a complete and unaltered C18 bridge which is the principal architectural garden feature in a landscaped garden.	<a href="http://www.heritagegateway.org.uk/Gateway/Results_Single.aspx?uid=MCO48348&amp;resourceID=1020">http://www.heritagegateway.org.uk/Gateway/Results_Single.aspx?uid=MCO48348&amp;resourceID=1020</a>
MCO7037	CHYVERTON HOUSE - Medieval holy well, Post Medieval holy well	Medieval	EXTANT STRUCTURE	St Perran's well was moved from its original site at Perranwell to the park at Chyverton House in c1710.	<a href="http://www.heritagegateway.org.uk/Gateway/Results_Single.aspx?uid=MCO7037&amp;resourceID=1020">http://www.heritagegateway.org.uk/Gateway/Results_Single.aspx?uid=MCO7037&amp;resourceID=1020</a>

## Evidence Base: Heritage Assets

Ref	Name	Period	Form	Summary	Link to further information
MCO42543	CHYVERTON HOUSE - Modern military camp	Modern	EXTANT STRUCTURE	Null	<a href="http://www.heritagegateway.org.uk/Gateway/Results_Single.aspx?uid=MCO42543&amp;resourceID=1020">http://www.heritagegateway.org.uk/Gateway/Results_Single.aspx?uid=MCO42543&amp;resourceID=1020</a>
MCO11964	CLIGGA HEAD - Post Medieval mine	Post Medieval	DOCUMENTARY EVIDENCE	In 1825 this mine was worked with that of Wheal Prudence and Perran Great St George.	<a href="http://www.heritagegateway.org.uk/Gateway/Results_Single.aspx?uid=MCO11964&amp;resourceID=1020">http://www.heritagegateway.org.uk/Gateway/Results_Single.aspx?uid=MCO11964&amp;resourceID=1020</a>
MCO56206	CLIGGA HEAD - Second World War air raid shelter	Modern	RUINED STRUCTURE	A Second World War air raid shelter survives in a ruinous state at the north end of Perranporth airfield.	<a href="http://www.heritagegateway.org.uk/Gateway/Results_Single.aspx?uid=MCO56206&amp;resourceID=1020">http://www.heritagegateway.org.uk/Gateway/Results_Single.aspx?uid=MCO56206&amp;resourceID=1020</a>
MCO29114	CMR SHEPHERDS TO TREMBLE - Post Medieval railway	Post Medieval	EXTANT STRUCTURE	The Shepherds to Treamble Branch of the Cornwall Minerals Railway.	<a href="http://www.heritagegateway.org.uk/Gateway/Results_Single.aspx?uid=MCO29114&amp;resourceID=1020">http://www.heritagegateway.org.uk/Gateway/Results_Single.aspx?uid=MCO29114&amp;resourceID=1020</a>
MCO32543	COCKS - Undated enclosure	Undated	CROP MARK	Three sides of a possible rectilinear banked enclosure, 40m across, are visible as cropmarks on vertical aerial photographs.	<a href="http://www.heritagegateway.org.uk/Gateway/Results_Single.aspx?uid=MCO32543&amp;resourceID=1020">http://www.heritagegateway.org.uk/Gateway/Results_Single.aspx?uid=MCO32543&amp;resourceID=1020</a>
MCO9023	COCKS SMITHY - Post Medieval blacksmiths workshop	Post Medieval	EXTANT STRUCTURE	Null	<a href="http://www.heritagegateway.org.uk/Gateway/Results_Single.aspx?uid=MCO9023&amp;resourceID=1020">http://www.heritagegateway.org.uk/Gateway/Results_Single.aspx?uid=MCO9023&amp;resourceID=1020</a>

## Evidence Base: Heritage Assets

Ref	Name	Period	Form	Summary	Link to further information
MCO53 892	COCKS VIADUCT - Modern railway viaduct	Modern	EXTANT STRUCTURE	Cocks viaduct on the Chacewater to Newquay branch.	<a href="http://www.heritagegateway.org.uk/Gateway/Results_Single.aspx?uid=MCO53892&amp;resourceID=1020">http://www.heritagegateway.org.uk/Gateway/Results_Single.aspx?uid=MCO53892&amp;resourceID=1020</a>
MCO49 253	COST IS LOST - Post Medieval signpost	Post Mediev	COST IS LOST - Post Medieval signpost	All that survives of a late C19 cast iron fingerpost is the pillar and unusual disc collar. It is located approx 200m SW of Cost-is-Lost.	<a href="http://www.heritagegateway.org.uk/Gateway/Results_Single.aspx?uid=MCO49253&amp;resourceID=1020">http://www.heritagegateway.org.uk/Gateway/Results_Single.aspx?uid=MCO49253&amp;resourceID=1020</a>
MCO24 96	CREEG MEAR BARROW - Bronze Age barrow	Prehistoric	DOCUMENTARY EVIDENCE	Site of a barrow destroyed in the late C17.	<a href="http://www.heritagegateway.org.uk/Gateway/Results_Single.aspx?uid=MCO2496&amp;resourceID=1020">http://www.heritagegateway.org.uk/Gateway/Results_Single.aspx?uid=MCO2496&amp;resourceID=1020</a>
MCO31 925	CREEGMEOR FARM - Undated field system	Undated	CROPMARK	Null	<a href="http://www.heritagegateway.org.uk/Gateway/Results_Single.aspx?uid=MCO31925&amp;resourceID=1020">http://www.heritagegateway.org.uk/Gateway/Results_Single.aspx?uid=MCO31925&amp;resourceID=1020</a>
MCO24 98	CREEGTOL - Bronze Age barrow	Prehistoric	EXTANT STRUCTURE	A partially ploughed but unrobbed barrow, first recorded in 1851.	<a href="http://www.heritagegateway.org.uk/Gateway/Results_Single.aspx?uid=MCO2498&amp;resourceID=1020">http://www.heritagegateway.org.uk/Gateway/Results_Single.aspx?uid=MCO2498&amp;resourceID=1020</a>
MCO32 546	CRESTLANDS - Bronze Age barrow cemetery	Prehistoric	CROPMARK	Three subcircular features visible as light-coloured cropmarks may be the remains of a BA barrow cemetery	<a href="http://www.heritagegateway.org.uk/Gateway/Results_Single.aspx?uid=MCO32546&amp;resourceID=1020">http://www.heritagegateway.org.uk/Gateway/Results_Single.aspx?uid=MCO32546&amp;resourceID=1020</a>

## Evidence Base: Heritage Assets

Ref	Name	Period	Form	Summary	Link to further information
MCO2503	CRIGAMENNIS - Bronze Age barrow	Prehistoric	DEMOLISHED STRUCTURE	Crigamennis was the southernmost of a group of four barrows on Liskey Hill.	<a href="http://www.heritagegateway.org.uk/Gateway/Results_Single.aspx?uid=MCO2503&amp;resourceID=1020">http://www.heritagegateway.org.uk/Gateway/Results_Single.aspx?uid=MCO2503&amp;resourceID=1020</a>
MCO3035	CRIGAMINNIS CROFT - Bronze Age barrow	Prehistoric	DOCUMENTARY EVIDENCE	The field-name 'Crigaminnis Croft' may indicate the site of barrow, but more probably refers Crigaminnis barrow itself.	<a href="http://www.heritagegateway.org.uk/Gateway/Results_Single.aspx?uid=MCO3035&amp;resourceID=1020">http://www.heritagegateway.org.uk/Gateway/Results_Single.aspx?uid=MCO3035&amp;resourceID=1020</a>
MCO14194	CRUCWRAGH - Medieval settlement	Medieval	DOCUMENTARY EVIDENCE	The name Crucwragh is recorded in the Assize rolls of 1298 and 1302, in both of which Callestick is absent and it may be that the two are identical.	<a href="http://www.heritagegateway.org.uk/Gateway/Results_Single.aspx?uid=MCO14194&amp;resourceID=1020">http://www.heritagegateway.org.uk/Gateway/Results_Single.aspx?uid=MCO14194&amp;resourceID=1020</a>
MCO43023	DROSKYN - Modern gun emplacement	Modern	EXTANT STRUCTURE	This is a site for a large mobile gun located in a recess by the coastal footpath.	<a href="http://www.heritagegateway.org.uk/Gateway/Results_Single.aspx?uid=MCO43023&amp;resourceID=1020">http://www.heritagegateway.org.uk/Gateway/Results_Single.aspx?uid=MCO43023&amp;resourceID=1020</a>
MCO12013	DROSKYN - Post Medieval mine	Post Medieval	DOCUMENTARY EVIDENCE	Droskyn was one of the smaller mines which amalgamated to form Great St George mine	<a href="http://www.heritagegateway.org.uk/Gateway/Results_Single.aspx?uid=MCO12013&amp;resourceID=1020">http://www.heritagegateway.org.uk/Gateway/Results_Single.aspx?uid=MCO12013&amp;resourceID=1020</a>
MCO12018	DUCHY PERU - Post Medieval mine	Post Medieval	EXTANT STRUCTURE	Null	<a href="http://www.heritagegateway.org.uk/Gateway/Results_Single.aspx?uid=MCO12018&amp;resourceID=1020">http://www.heritagegateway.org.uk/Gateway/Results_Single.aspx?uid=MCO12018&amp;resourceID=1020</a>

## Evidence Base: Heritage Assets

Ref	Name	Period	Form	Summary	Link to further information
MCO12 032	EAST CHIVERTON - Post Medieval mine	Post Mediev	DOCUM ENTARY EVIDEN	Null	<a href="http://www.heritagegateway.org.uk/Gateway/Results_Single.aspx?uid=MCO12032&amp;resourceID=1020">http://www.heritagegateway.org.uk/Gateway/Results_Single.aspx?uid=MCO12032&amp;resourceID=1020</a>
MCO12 417	EAST LEISURE - Post Medieval mine	Post Mediev	DOCUM ENTARY EVIDEN	Null	<a href="http://www.heritagegateway.org.uk/Gateway/Results_Single.aspx?uid=MCO12417&amp;resourceID=1020">http://www.heritagegateway.org.uk/Gateway/Results_Single.aspx?uid=MCO12417&amp;resourceID=1020</a>
MCO12 073	EAST WHEAL GOLDEN - Post Medieval mine	Post Mediev	EXTANT STRUCT URE	East Wheal Golden mine was formerly known as Pigeon Green.	<a href="http://www.heritagegateway.org.uk/Gateway/Results_Single.aspx?uid=MCO12073&amp;resourceID=1020">http://www.heritagegateway.org.uk/Gateway/Results_Single.aspx?uid=MCO12073&amp;resourceID=1020</a>
MCO12 075	EAST WHEAL LEISURE - Post Medieval mine	Post Mediev	EXTANT STRUCT URE	Null	<a href="http://www.heritagegateway.org.uk/Gateway/Results_Single.aspx?uid=MCO12075&amp;resourceID=1020">http://www.heritagegateway.org.uk/Gateway/Results_Single.aspx?uid=MCO12075&amp;resourceID=1020</a>
MCO58 0	ELLENGLAZE - Early Medieval findspot	Early Mediev	FIND	A quantity of grass marked pottery was found at the site of an early settlement at Penhale sands.	<a href="http://www.heritagegateway.org.uk/Gateway/Results_Single.aspx?uid=MCO580&amp;resourceID=1020">http://www.heritagegateway.org.uk/Gateway/Results_Single.aspx?uid=MCO580&amp;resourceID=1020</a>
MCO58 1	ELLENGLAZE - Early Medieval findspot	Early Mediev	FIND	A quantity of brick red ware was found at the site of an early medieval settlement at Penhale sands.	<a href="http://www.heritagegateway.org.uk/Gateway/Results_Single.aspx?uid=MCO581&amp;resourceID=1020">http://www.heritagegateway.org.uk/Gateway/Results_Single.aspx?uid=MCO581&amp;resourceID=1020</a>



## Evidence Base: Heritage Assets

Ref	Name	Period	Form	Summary	Link to further information
MCO14 385	ELLENGLAZE - Early Medieval settlement	Early Mediev	EXTANT STRUCT URE	Lines of walls previously covered by blown sand were discovered and photographed in 1945.	<a href="http://www.heritagegateway.org.uk/Gateway/Results_Single.aspx?uid=MCO14385&amp;resourceID=1020">http://www.heritagegateway.org.uk/Gateway/Results_Single.aspx?uid=MCO14385&amp;resourceID=1020</a>
MCO14 389	ENGELLY - Medieval settlement	Mediev al	DOCUM ENTARY EVIDEN CE	The settlement of Engelly is first recorded in 1404.	<a href="http://www.heritagegateway.org.uk/Gateway/Results_Single.aspx?uid=MCO14389&amp;resourceID=1020">http://www.heritagegateway.org.uk/Gateway/Results_Single.aspx?uid=MCO14389&amp;resourceID=1020</a>
MCO32 334	ENGELLY - Undated field boundary	Undate d	CROPM ARK	Null	<a href="http://www.heritagegateway.org.uk/Gateway/Results_Single.aspx?uid=MCO32334&amp;resourceID=1020">http://www.heritagegateway.org.uk/Gateway/Results_Single.aspx?uid=MCO32334&amp;resourceID=1020</a>
MCO591	FAIRFIELD FARM - Neolithic findspot, Bronze Age findspot	Prehistoric	FIND; FIND	Null	<a href="http://www.heritagegateway.org.uk/Gateway/Results_Single.aspx?uid=MCO591&amp;resourceID=1020">http://www.heritagegateway.org.uk/Gateway/Results_Single.aspx?uid=MCO591&amp;resourceID=1020</a>
MCO25243	FINFOS - Early Medieval earthwork, Medieval earthwork	Early Medieval	DEMOLISHED STRUCTURE	Null	<a href="http://www.heritagegateway.org.uk/Gateway/Results_Single.aspx?uid=MCO25243&amp;resourceID=1020">http://www.heritagegateway.org.uk/Gateway/Results_Single.aspx?uid=MCO25243&amp;resourceID=1020</a>
MCO25 99	FOUR BURROWS - Bronze Age barrow	Prehisto ric	EXTANT STRUCT URE	One of four extant barrows at Four Burrows, 3.5m high and 25m diameter.	<a href="http://www.heritagegateway.org.uk/Gateway/Results_Single.aspx?uid=MCO2599&amp;resourceID=1020">http://www.heritagegateway.org.uk/Gateway/Results_Single.aspx?uid=MCO2599&amp;resourceID=1020</a>

## Evidence Base: Heritage Assets

Ref	Name	Period	Form	Summary	Link to further information
MCO2600	FOUR BURROWS - Bronze Age barrow	Prehistoric	EXTANT STRUCTURE	One of four extant barrows at Four Burrows, 4.0m high and 28m diameter.	<a href="http://www.heritagegateway.org.uk/Gateway/Results_Single.aspx?uid=MCO2600&amp;resourceID=1020">http://www.heritagegateway.org.uk/Gateway/Results_Single.aspx?uid=MCO2600&amp;resourceID=1020</a>
MCO2604	FOUR BURROWS - Bronze Age barrow	Prehistoric	DOCUMENTARY EVIDENCE	One of a group of three barrows recorded by Thomas in 1851.	<a href="http://www.heritagegateway.org.uk/Gateway/Results_Single.aspx?uid=MCO2604&amp;resourceID=1020">http://www.heritagegateway.org.uk/Gateway/Results_Single.aspx?uid=MCO2604&amp;resourceID=1020</a>
MCO2605	FOUR BURROWS - Bronze Age barrow	Prehistoric	DOCUMENTARY EVIDENCE	One of a group of three barrows recorded by Thomas in 1851.	<a href="http://www.heritagegateway.org.uk/Gateway/Results_Single.aspx?uid=MCO2605&amp;resourceID=1020">http://www.heritagegateway.org.uk/Gateway/Results_Single.aspx?uid=MCO2605&amp;resourceID=1020</a>
MCO2606	FOUR BURROWS - Bronze Age barrow	Prehistoric	DOCUMENTARY EVIDENCE	One of a group of three barrows recorded by Thomas in 1851.	<a href="http://www.heritagegateway.org.uk/Gateway/Results_Single.aspx?uid=MCO2606&amp;resourceID=1020">http://www.heritagegateway.org.uk/Gateway/Results_Single.aspx?uid=MCO2606&amp;resourceID=1020</a>
MCO1919	FOUR BURROWS - Bronze Age barrow cemetery	Prehistoric	DOCUMENTARY EVIDENCE	A group of three barrows recorded by Thomas in 1851.	<a href="http://www.heritagegateway.org.uk/Gateway/Results_Single.aspx?uid=MCO1919&amp;resourceID=1020">http://www.heritagegateway.org.uk/Gateway/Results_Single.aspx?uid=MCO1919&amp;resourceID=1020</a>
MCO7963	GEAR - Iron Age round, Romano British round	Prehistoric	DOCUMENTARY EVIDENCE	The place-name 'Gear' suggests the site of a round but there are no remains.	<a href="http://www.heritagegateway.org.uk/Gateway/Results_Single.aspx?uid=MCO7963&amp;resourceID=1020">http://www.heritagegateway.org.uk/Gateway/Results_Single.aspx?uid=MCO7963&amp;resourceID=1020</a>

## Evidence Base: Heritage Assets

Ref	Name	Period	Form	Summary	Link to further information
MCO5278	GEAR - Medieval cross	Medieval	EXTANT STRUCTURE	An octagonal granite cross shaft in use as a gatepost.	<a href="http://www.heritagegateway.org.uk/Gateway/Results_Single.aspx?uid=MCO5278&amp;resourceID=1020">http://www.heritagegateway.org.uk/Gateway/Results_Single.aspx?uid=MCO5278&amp;resourceID=1020</a>
MCO14504	GEAR - Medieval settlement	Medieval	DOCUMENTARY EVIDENCE	The settlement of Gear is first recorded in 1327 when it is spelt "Kaer".	<a href="http://www.heritagegateway.org.uk/Gateway/Results_Single.aspx?uid=MCO14504&amp;resourceID=1020">http://www.heritagegateway.org.uk/Gateway/Results_Single.aspx?uid=MCO14504&amp;resourceID=1020</a>
MCO21576	GEAR - Modern enclosure	Modern	CROP MARK	A small circular cropmark is visible on 1946 RAF aerial photographs and is considered likely to be modern, agricultural in origin.	<a href="http://www.heritagegateway.org.uk/Gateway/Results_Single.aspx?uid=MCO21576&amp;resourceID=1020">http://www.heritagegateway.org.uk/Gateway/Results_Single.aspx?uid=MCO21576&amp;resourceID=1020</a>
MCO25249	GEAR FARM - Medieval architectural fragment, Post Medieval architectural fragment	Medieval	EXTANT STRUCTURE	Null	<a href="http://www.heritagegateway.org.uk/Gateway/Results_Single.aspx?uid=MCO25249&amp;resourceID=1020">http://www.heritagegateway.org.uk/Gateway/Results_Single.aspx?uid=MCO25249&amp;resourceID=1020</a>
MCO32888	GEAR FARM - Medieval field system	Medieval	EXTANT STRUCTURE	Null	<a href="http://www.heritagegateway.org.uk/Gateway/Results_Single.aspx?uid=MCO32888&amp;resourceID=1020">http://www.heritagegateway.org.uk/Gateway/Results_Single.aspx?uid=MCO32888&amp;resourceID=1020</a>

## Evidence Base: Heritage Assets

Ref	Name	Period	Form	Summary	Link to further information
MCO26 22	GEAR SANDS - Bronze Age barrow	Prehisto ric	DOCUM ENTARY EVIDEN CE	The site of a barrow recorded in 1826.	<a href="http://www.heritagegateway.org.uk/Gateway/Results_Single.aspx?uid=MCO2622&amp;resourceID=1020">http://www.heritagegateway.org.uk/Gateway/Results_Single.aspx?uid=MCO2622&amp;resourceID=1020</a>
MCO32 883	GEAR SANDS - Early Medieval field system	Early Mediev	EXTANT STRUCT URE	Null	<a href="http://www.heritagegateway.org.uk/Gateway/Results_Single.aspx?uid=MCO32883&amp;resourceID=1020">http://www.heritagegateway.org.uk/Gateway/Results_Single.aspx?uid=MCO32883&amp;resourceID=1020</a>
MCO32 889	GEAR SANDS - Medieval ridge and furrow	Mediev al	EXTANT STRUCT URE	Null	<a href="http://www.heritagegateway.org.uk/Gateway/Results_Single.aspx?uid=MCO32889&amp;resourceID=1020">http://www.heritagegateway.org.uk/Gateway/Results_Single.aspx?uid=MCO32889&amp;resourceID=1020</a>
MCO32 537	GEAR SANDS - Modern anti aircraft battery	Modern	EXTANT STRUCT URE	Null	<a href="http://www.heritagegateway.org.uk/Gateway/Results_Single.aspx?uid=MCO32537&amp;resourceID=1020">http://www.heritagegateway.org.uk/Gateway/Results_Single.aspx?uid=MCO32537&amp;resourceID=1020</a>
MCO32 885	GEAR SANDS - Post Medieval building	Post Mediev	EXTANT STRUCT URE	Null	<a href="http://www.heritagegateway.org.uk/Gateway/Results_Single.aspx?uid=MCO32885&amp;resourceID=1020">http://www.heritagegateway.org.uk/Gateway/Results_Single.aspx?uid=MCO32885&amp;resourceID=1020</a>
MCO32 538	GEAR SANDS - Post Medieval firing range	Post Mediev	EXTANT STRUCT URE	Null	<a href="http://www.heritagegateway.org.uk/Gateway/Results_Single.aspx?uid=MCO32538&amp;resourceID=1020">http://www.heritagegateway.org.uk/Gateway/Results_Single.aspx?uid=MCO32538&amp;resourceID=1020</a>

## Evidence Base: Heritage Assets

Ref	Name	Period	Form	Summary	Link to further information
MCO32886	GEAR SANDS - Post Medieval hollow way	Post Medieval	EXTANT STRUCTURE	Null	<a href="http://www.heritagegateway.org.uk/Gateway/Results_Single.aspx?uid=MCO32886&amp;resourceID=1020">http://www.heritagegateway.org.uk/Gateway/Results_Single.aspx?uid=MCO32886&amp;resourceID=1020</a>
MCO32884	GEAR SANDS - Post Medieval prospecting pit	Post Medieval	EXTANT STRUCTURE	Four sub-circular hollows are visible on vertical aerial photographs taken in 1946, site G27, of the Gear Sands Archaeological Assessment.	<a href="http://www.heritagegateway.org.uk/Gateway/Results_Single.aspx?uid=MCO32884&amp;resourceID=1020">http://www.heritagegateway.org.uk/Gateway/Results_Single.aspx?uid=MCO32884&amp;resourceID=1020</a>
MCO32887	GEAR SANDS - Post Medieval prospecting pit	Post Medieval	EXTANT STRUCTURE	Null	<a href="http://www.heritagegateway.org.uk/Gateway/Results_Single.aspx?uid=MCO32887&amp;resourceID=1020">http://www.heritagegateway.org.uk/Gateway/Results_Single.aspx?uid=MCO32887&amp;resourceID=1020</a>
MCO616	GEAR SANDS - Prehistoric findspot	Prehistoric	FIND	A spindle whorl, found at Gear Sands in 1921 was donated to Truro museum.	<a href="http://www.heritagegateway.org.uk/Gateway/Results_Single.aspx?uid=MCO616&amp;resourceID=1020">http://www.heritagegateway.org.uk/Gateway/Results_Single.aspx?uid=MCO616&amp;resourceID=1020</a>
MCO14551	GOLLA - Medieval settlement	Medieval	DOCUMENTARY EVIDENCE	The settlement of Golla is first recorded in 1329 when it is spelt "Golleyth".	<a href="http://www.heritagegateway.org.uk/Gateway/Results_Single.aspx?uid=MCO14551&amp;resourceID=1020">http://www.heritagegateway.org.uk/Gateway/Results_Single.aspx?uid=MCO14551&amp;resourceID=1020</a>
MCO32508	GOLLA FARM - Prehistoric settlement, Early Medieval settlement	Prehistoric	CROP MARK	Cropmarks of a plough-levelled settlement of uncertain date are visible on vertical aerial photographs.	<a href="http://www.heritagegateway.org.uk/Gateway/Results_Single.aspx?uid=MCO32508&amp;resourceID=1020">http://www.heritagegateway.org.uk/Gateway/Results_Single.aspx?uid=MCO32508&amp;resourceID=1020</a>

## Evidence Base: Heritage Assets

Ref	Name	Period	Form	Summary	Link to further information
MCO26 31	GOLLAWATER - Bronze Age barrow	Prehisto ric	EXTANT STRUCT URE	A barrow recorded by Thomas, possibly traceable as a low mound.	<a href="http://www.heritagegateway.org.uk/Gateway/Results_Single.aspx?uid=MCO2631&amp;resourceID=1020">http://www.heritagegateway.org.uk/Gateway/Results_Single.aspx?uid=MCO2631&amp;resourceID=1020</a>
MCO32 507	GOLLAWATER - Early Medieval field boundary	Early Mediev	CROP MARK	Null	<a href="http://www.heritagegateway.org.uk/Gateway/Results_Single.aspx?uid=MCO32507&amp;resourceID=1020">http://www.heritagegateway.org.uk/Gateway/Results_Single.aspx?uid=MCO32507&amp;resourceID=1020</a>
MCO32 505	GOLLAWATER - Early Medieval hollow way	Early Mediev	EXTANT STRUCT URE	Null	<a href="http://www.heritagegateway.org.uk/Gateway/Results_Single.aspx?uid=MCO32505&amp;resourceID=1020">http://www.heritagegateway.org.uk/Gateway/Results_Single.aspx?uid=MCO32505&amp;resourceID=1020</a>
MCO48 351	GOLLOWATER - Post Medieval bridge	Post Mediev	EXTANT STRUCT URE	An early C19 single-span road bridge survives east of Gollowater.	<a href="http://www.heritagegateway.org.uk/Gateway/Results_Single.aspx?uid=MCO48351&amp;resourceID=1020">http://www.heritagegateway.org.uk/Gateway/Results_Single.aspx?uid=MCO48351&amp;resourceID=1020</a>
MCO26 41	GOONHAVERN - Bronze Age barrow	Prehisto ric	EXTANT STRUCT URE	One of a group of four barrows in a line on a ridge to the north of Goonhavern.	<a href="http://www.heritagegateway.org.uk/Gateway/Results_Single.aspx?uid=MCO2641&amp;resourceID=1020">http://www.heritagegateway.org.uk/Gateway/Results_Single.aspx?uid=MCO2641&amp;resourceID=1020</a>
MCO26 42	GOONHAVERN - Bronze Age barrow	Prehisto ric	EXTANT STRUCT URE	One of a group of four barrows in a line on a ridge to the north of Goonhavern.	<a href="http://www.heritagegateway.org.uk/Gateway/Results_Single.aspx?uid=MCO2642&amp;resourceID=1020">http://www.heritagegateway.org.uk/Gateway/Results_Single.aspx?uid=MCO2642&amp;resourceID=1020</a>



## Evidence Base: Heritage Assets

Ref	Name	Period	Form	Summary	Link to further information
MCO2643	GOONHAVERN - Bronze Age barrow	Prehistoric	EXTANT STRUCTURE	One of a group of four barrows in a line on a ridge to the north of Goonhavern.	<a href="http://www.heritagegateway.org.uk/Gateway/Results_Single.aspx?uid=MCO2643&amp;resourceID=1020">http://www.heritagegateway.org.uk/Gateway/Results_Single.aspx?uid=MCO2643&amp;resourceID=1020</a>
MCO2644	GOONHAVERN - Bronze Age barrow	Prehistoric	EXTANT STRUCTURE	One of a group of four barrows in a line on a ridge to the north of Goonhavern.	<a href="http://www.heritagegateway.org.uk/Gateway/Results_Single.aspx?uid=MCO2644&amp;resourceID=1020">http://www.heritagegateway.org.uk/Gateway/Results_Single.aspx?uid=MCO2644&amp;resourceID=1020</a>
MCO2645	GOONHAVERN - Bronze Age barrow	Prehistoric	EXTANT STRUCTURE	A barrow recorded by Thomas in 1850; now visible as a low mound.	<a href="http://www.heritagegateway.org.uk/Gateway/Results_Single.aspx?uid=MCO2645&amp;resourceID=1020">http://www.heritagegateway.org.uk/Gateway/Results_Single.aspx?uid=MCO2645&amp;resourceID=1020</a>
MCO32552	GOONHAVERN - Medieval field boundary, Post Medieval field boundary	Medieval	CROP MARK	Null	<a href="http://www.heritagegateway.org.uk/Gateway/Results_Single.aspx?uid=MCO32552&amp;resourceID=1020">http://www.heritagegateway.org.uk/Gateway/Results_Single.aspx?uid=MCO32552&amp;resourceID=1020</a>
MCO32553	GOONHAVERN - Medieval trackway, Post Medieval trackway, Undated trackway	Medieval	CROP MARK	Null	<a href="http://www.heritagegateway.org.uk/Gateway/Results_Single.aspx?uid=MCO32553&amp;resourceID=1020">http://www.heritagegateway.org.uk/Gateway/Results_Single.aspx?uid=MCO32553&amp;resourceID=1020</a>

## Evidence Base: Heritage Assets

Ref	Name	Period	Form	Summary	Link to further information
MCO54 458	GOONHAVERN - Modern radio station	Modern	EXTANT STRUCTURE	World War Two radio station	<a href="http://www.heritagegateway.org.uk/Gateway/Results_Single.aspx?uid=MCO54458&amp;resourceID=1020">http://www.heritagegateway.org.uk/Gateway/Results_Single.aspx?uid=MCO54458&amp;resourceID=1020</a>
MCO54 459	GOONHAVERN - Modern radio station	Modern	EXTANT STRUCTURE	World War Two radio station.	<a href="http://www.heritagegateway.org.uk/Gateway/Results_Single.aspx?uid=MCO54459&amp;resourceID=1020">http://www.heritagegateway.org.uk/Gateway/Results_Single.aspx?uid=MCO54459&amp;resourceID=1020</a>
MCO54 460	GOONHAVERN - Modern radio station	Modern	EXTANT STRUCTURE	World War Two radio station.	<a href="http://www.heritagegateway.org.uk/Gateway/Results_Single.aspx?uid=MCO54460&amp;resourceID=1020">http://www.heritagegateway.org.uk/Gateway/Results_Single.aspx?uid=MCO54460&amp;resourceID=1020</a>
MCO53 895	GOONHAVERN - Modern railway station	Modern	DEMOLISHED STRUCTURE	The site of Goonhavern Halt.	<a href="http://www.heritagegateway.org.uk/Gateway/Results_Single.aspx?uid=MCO53895&amp;resourceID=1020">http://www.heritagegateway.org.uk/Gateway/Results_Single.aspx?uid=MCO53895&amp;resourceID=1020</a>
MCO9068	GOONHAVERN - Post Medieval blacksmiths workshop	Post Medieval	DOCUMENTARY EVIDENCE	Null	<a href="http://www.heritagegateway.org.uk/Gateway/Results_Single.aspx?uid=MCO9068&amp;resourceID=1020">http://www.heritagegateway.org.uk/Gateway/Results_Single.aspx?uid=MCO9068&amp;resourceID=1020</a>
MCO3230 6	GOONHAVERN - Post Medieval nonconformist chapel	Post Medieval	EXTANT STRUCTURE	Late C19 Bible Christian chapel with attached Sunday school that is probably the earlier chapel, also an attached traphouse.	<a href="http://www.heritagegateway.org.uk/Gateway/Results_Single.aspx?uid=MCO32306&amp;resourceID=1020">http://www.heritagegateway.org.uk/Gateway/Results_Single.aspx?uid=MCO32306&amp;resourceID=1020</a>

## Evidence Base: Heritage Assets

Ref	Name	Period	Form	Summary	Link to further information
MCO51341	GOONHAVERN - Post Medieval school	Post Medieval	EXTANT STRUCTURE	Board School, built 1876 (datestone). Recorded on the OS 1st and 2nd Edition 1:2500 maps. Gothic style details. Single storey. Plan: E-shaped plan plus porches between the wings. Original plan has large central schoolroom.	<a href="http://www.heritagegateway.org.uk/Gateway/Results_Single.aspx?uid=MCO51341&amp;resourceID=1020">http://www.heritagegateway.org.uk/Gateway/Results_Single.aspx?uid=MCO51341&amp;resourceID=1020</a>
MCO32550	GOONHAVERN - Post Medieval shaft	Post Mediev	EXTANT STRUCTURE	Null	<a href="http://www.heritagegateway.org.uk/Gateway/Results_Single.aspx?uid=MCO32550&amp;resourceID=1020">http://www.heritagegateway.org.uk/Gateway/Results_Single.aspx?uid=MCO32550&amp;resourceID=1020</a>
MCO20960	GOONHAVERN - Undated field system	Undated	EXTANT STRUCTURE	Null	<a href="http://www.heritagegateway.org.uk/Gateway/Results_Single.aspx?uid=MCO20960&amp;resourceID=1020">http://www.heritagegateway.org.uk/Gateway/Results_Single.aspx?uid=MCO20960&amp;resourceID=1020</a>
MCO12124	GRAVEL HILL - Post Medieval mine	Post Mediev	EXTANT STRUCTURE	Gravel Hill mine worked in the C17 and the 1860's (b6), and was in operation from 1874 to 1882 (b4), producing iron and zinc.	<a href="http://www.heritagegateway.org.uk/Gateway/Results_Single.aspx?uid=MCO12124&amp;resourceID=1020">http://www.heritagegateway.org.uk/Gateway/Results_Single.aspx?uid=MCO12124&amp;resourceID=1020</a>
MCO53929	GRAVEL HILL BRANCH - Post Medieval railway	Post Mediev	EXTANT STRUCTURE	The branch railway to Gravel Hill mine.	<a href="http://www.heritagegateway.org.uk/Gateway/Results_Single.aspx?uid=MCO53929&amp;resourceID=1020">http://www.heritagegateway.org.uk/Gateway/Results_Single.aspx?uid=MCO53929&amp;resourceID=1020</a>
MCO12126	GREAT CALLESTOCK - Post Medieval mine	Post Medieval	DOCUMENTARY EVIDENCE	Null	<a href="http://www.heritagegateway.org.uk/Gateway/Results_Single.aspx?uid=MCO12126&amp;resourceID=1020">http://www.heritagegateway.org.uk/Gateway/Results_Single.aspx?uid=MCO12126&amp;resourceID=1020</a>

## Evidence Base: Heritage Assets

Ref	Name	Period	Form	Summary	Link to further information
MCO12137	GREAT RETALLACK - Post Medieval mine	Post Medieval	EXTANT STRUCTURE	Null	<a href="http://www.heritagegateway.org.uk/Gateway/Results_Single.aspx?uid=MCO12137&amp;resourceID=1020">http://www.heritagegateway.org.uk/Gateway/Results_Single.aspx?uid=MCO12137&amp;resourceID=1020</a>
MCO12138	GREAT SOUTH CHIVERTON - Post Medieval mine	Post Medieval	DOCUMENTARY EVIDENCE	Great South Chiverton mine commenced operations in 1864 but was never a large producer.	<a href="http://www.heritagegateway.org.uk/Gateway/Results_Single.aspx?uid=MCO12138&amp;resourceID=1020">http://www.heritagegateway.org.uk/Gateway/Results_Single.aspx?uid=MCO12138&amp;resourceID=1020</a>
MCO12140	GREAT ST GEORGE - Post Medieval mine	Post Medieval	EXTANT STRUCTURE	A very ancient mine, Great St George dates from the sixteenth century and worked sporadically until 1857 when it closed after a protracted lawsuit.	<a href="http://www.heritagegateway.org.uk/Gateway/Results_Single.aspx?uid=MCO12140&amp;resourceID=1020">http://www.heritagegateway.org.uk/Gateway/Results_Single.aspx?uid=MCO12140&amp;resourceID=1020</a>
MCO11176	HALWYN - Early Medieval settlement, Medieval manor, Medieval settlement	Early Medieval	DOCUMENTARY EVIDENCE	The settlement and manor of Halwyn is first recorded in 1086 when it is spelt Elhil.	<a href="http://www.heritagegateway.org.uk/Gateway/Results_Single.aspx?uid=MCO11176&amp;resourceID=1020">http://www.heritagegateway.org.uk/Gateway/Results_Single.aspx?uid=MCO11176&amp;resourceID=1020</a>
MCO32879	HALWYN - Medieval trackway, Post Medieval trackway	Medieval	CROPMARK	Null	<a href="http://www.heritagegateway.org.uk/Gateway/Results_Single.aspx?uid=MCO32879&amp;resourceID=1020">http://www.heritagegateway.org.uk/Gateway/Results_Single.aspx?uid=MCO32879&amp;resourceID=1020</a>

## Evidence Base: Heritage Assets

Ref	Name	Period	Form	Summary	Link to further information
MCO12 165	HALWYN - Post Medieval mine	Post Mediev	EXTANT STRUCT URE	Halwyn mine comprises an openwork located by Dines at this position on Penhale Sands.	<a href="http://www.heritagegateway.org.uk/Gateway/Results_Single.aspx?uid=MCO12165&amp;resourceID=1020">http://www.heritagegateway.org.uk/Gateway/Results_Single.aspx?uid=MCO12165&amp;resourceID=1020</a>
MCO32 880	HALWYN - Post Medieval quarry	Post Mediev	EXTANT STRUCT URE	Null	<a href="http://www.heritagegateway.org.uk/Gateway/Results_Single.aspx?uid=MCO32880&amp;resourceID=1020">http://www.heritagegateway.org.uk/Gateway/Results_Single.aspx?uid=MCO32880&amp;resourceID=1020</a>
MCO31933	HEATHER FARM - Medieval field system, Post Medieval field system	Medieval	CROPMARK	Null	<a href="http://www.heritagegateway.org.uk/Gateway/Results_Single.aspx?uid=MCO31933&amp;resourceID=1020">http://www.heritagegateway.org.uk/Gateway/Results_Single.aspx?uid=MCO31933&amp;resourceID=1020</a>
MCO27 92	HENDRA - Bronze Age barrow	Prehisto ric	DOCUM ENTARY EVIDEN CE	One of a pair of barrows at Hendra recorded by Thomas in 1851.	<a href="http://www.heritagegateway.org.uk/Gateway/Results_Single.aspx?uid=MCO2792&amp;resourceID=1020">http://www.heritagegateway.org.uk/Gateway/Results_Single.aspx?uid=MCO2792&amp;resourceID=1020</a>
MCO27 93	HENDRA - Bronze Age barrow	Prehisto ric	DOCUM ENTARY EVIDEN CE	One of a pair of barrows at Hendra recorded by Thomas in 1851.	<a href="http://www.heritagegateway.org.uk/Gateway/Results_Single.aspx?uid=MCO2793&amp;resourceID=1020">http://www.heritagegateway.org.uk/Gateway/Results_Single.aspx?uid=MCO2793&amp;resourceID=1020</a>
MCO27 94	HENDRA - Bronze Age barrow	Prehisto ric	DOCUM ENTARY EVIDEN CE	A barrow at Hendra recorded by Thomas in 1851.	<a href="http://www.heritagegateway.org.uk/Gateway/Results_Single.aspx?uid=MCO2794&amp;resourceID=1020">http://www.heritagegateway.org.uk/Gateway/Results_Single.aspx?uid=MCO2794&amp;resourceID=1020</a>

## Evidence Base: Heritage Assets

Ref	Name	Period	Form	Summary	Link to further information
MCO32864	HENDRA - Medieval field system	Medieval	CROP MARK	Null	<a href="http://www.heritagegateway.org.uk/Gateway/Results_Single.aspx?uid=MCO32864&amp;resourceID=1020">http://www.heritagegateway.org.uk/Gateway/Results_Single.aspx?uid=MCO32864&amp;resourceID=1020</a>
MCO14832	HENDRA - Medieval settlement	Medieval	DOCUMENTARY EVIDENCE	The settlement of Hendra is first recorded in 1327 when it is spelt "Hendre".	<a href="http://www.heritagegateway.org.uk/Gateway/Results_Single.aspx?uid=MCO14832&amp;resourceID=1020">http://www.heritagegateway.org.uk/Gateway/Results_Single.aspx?uid=MCO14832&amp;resourceID=1020</a>
MCO14855	HENDRAVOSSAN - Medieval settlement	Medieval	DOCUMENTARY EVIDENCE	The settlement of Hendravossan is first recorded in 1337 when it is spelt "Hendrefosen".	<a href="http://www.heritagegateway.org.uk/Gateway/Results_Single.aspx?uid=MCO14855&amp;resourceID=1020">http://www.heritagegateway.org.uk/Gateway/Results_Single.aspx?uid=MCO14855&amp;resourceID=1020</a>
MCO14856	HENDRAWNA - Medieval settlement	Medieval	DOCUMENTARY EVIDENCE	The settlement of Hendrawna is first recorded in 1337 when it is spelt "Hendregavena".	<a href="http://www.heritagegateway.org.uk/Gateway/Results_Single.aspx?uid=MCO14856&amp;resourceID=1020">http://www.heritagegateway.org.uk/Gateway/Results_Single.aspx?uid=MCO14856&amp;resourceID=1020</a>
MCO25234	HENRAVOSSAN - Medieval dyke (defence)	Medieval	DOCUMENTARY EVIDENCE	Null	<a href="http://www.heritagegateway.org.uk/Gateway/Results_Single.aspx?uid=MCO25234&amp;resourceID=1020">http://www.heritagegateway.org.uk/Gateway/Results_Single.aspx?uid=MCO25234&amp;resourceID=1020</a>
MCO31927	HIGHER CALLESTICK FARM - Medieval ditch, Post Medieval ditch	Medieval	CROP MARK	Null	<a href="http://www.heritagegateway.org.uk/Gateway/Results_Single.aspx?uid=MCO31927&amp;resourceID=1020">http://www.heritagegateway.org.uk/Gateway/Results_Single.aspx?uid=MCO31927&amp;resourceID=1020</a>

## Evidence Base: Heritage Assets

Ref	Name	Period	Form	Summary	Link to further information
MCO3193 2	HIGHER CALLESTICK FARM - Post Medieval mound	Post Medieval	CROP MARK	Null	<a href="http://www.heritagegateway.org.uk/Gateway/Results_Single.aspx?uid=MCO31932&amp;resourceID=1020">http://www.heritagegateway.org.uk/Gateway/Results_Single.aspx?uid=MCO31932&amp;resourceID=1020</a>
MCO2845	HIGHER CALLESTOCK - Bronze Age barrow	Prehistoric	EXTANT STRUCTURE	One of a pair of barrows recorded by Thomas, now severely ploughed down despite being scheduled.	<a href="http://www.heritagegateway.org.uk/Gateway/Results_Single.aspx?uid=MCO2845&amp;resourceID=1020">http://www.heritagegateway.org.uk/Gateway/Results_Single.aspx?uid=MCO2845&amp;resourceID=1020</a>
MCO2846	HIGHER CALLESTOCK - Bronze Age barrow	Prehistoric	EXTANT STRUCTURE	One of a pair of barrows recorded by Thomas, now severely ploughed down despite being scheduled.	<a href="http://www.heritagegateway.org.uk/Gateway/Results_Single.aspx?uid=MCO2846&amp;resourceID=1020">http://www.heritagegateway.org.uk/Gateway/Results_Single.aspx?uid=MCO2846&amp;resourceID=1020</a>
MCO53 64	HIGHER CALLESTOCK - Medieval cross	Medieval	DOCUMENTARY EVIDENCE	The field-name 'Cross Close' suggests the site of a cross but there are no remains.	<a href="http://www.heritagegateway.org.uk/Gateway/Results_Single.aspx?uid=MCO5364&amp;resourceID=1020">http://www.heritagegateway.org.uk/Gateway/Results_Single.aspx?uid=MCO5364&amp;resourceID=1020</a>
MCO32554	HIGHER ENGELLEY - Prehistoric enclosure, Undated enclosure	Prehistoric	CROP MARK	A subcircular ditched enclosure, 51m across, is visible as a cropmark on vertical aerial photographs.	<a href="http://www.heritagegateway.org.uk/Gateway/Results_Single.aspx?uid=MCO32554&amp;resourceID=1020">http://www.heritagegateway.org.uk/Gateway/Results_Single.aspx?uid=MCO32554&amp;resourceID=1020</a>



## Evidence Base: Heritage Assets

Ref	Name	Period	Form	Summary	Link to further information
MCO3255 6	HIGHER ENGELLEY - Undated enclosure	Undated	CROP MAR K	Faint traces of a subcircular enclosure are visible as cropmarks on vertical aerial photographs.	<a href="http://www.heritagegateway.org.uk/Gateway/Results_Single.aspx?uid=MCO32556&amp;resourceID=1020">http://www.heritagegateway.org.uk/Gateway/Results_Single.aspx?uid=MCO32556&amp;resourceID=1020</a>
MCO3259 3	HIGHER ENGELLEY - Undated field system	Undated	CROP MAR K	Null	<a href="http://www.heritagegateway.org.uk/Gateway/Results_Single.aspx?uid=MCO32593&amp;resourceID=1020">http://www.heritagegateway.org.uk/Gateway/Results_Single.aspx?uid=MCO32593&amp;resourceID=1020</a>
MCO5386 2	HIGHER GOLLA - Post Medieval milestone	Post Medieval	EXTANT STRUCTURE	A milestone survives on the west side of the B3284 SW of Higher Golla Farm - TO PERRANPORTH 2 MILES TO TRURO 7 MILES, replica metal plates attached in Summer 2015.	<a href="http://www.heritagegateway.org.uk/Gateway/Results_Single.aspx?uid=MCO53862&amp;resourceID=1020">http://www.heritagegateway.org.uk/Gateway/Results_Single.aspx?uid=MCO53862&amp;resourceID=1020</a>
MCO28 49	HIGHER GOLLA FARM - Bronze Age barrow	Prehistoric	DOCUMENTARY EVIDENCE	The site of a barrow destroyed in 1840.	<a href="http://www.heritagegateway.org.uk/Gateway/Results_Single.aspx?uid=MCO2849&amp;resourceID=1020">http://www.heritagegateway.org.uk/Gateway/Results_Single.aspx?uid=MCO2849&amp;resourceID=1020</a>
MCO3287 5	HIGHER MOUNT FARM - Early Medieval field system	Early Medieval	CROP MAR K	Null	<a href="http://www.heritagegateway.org.uk/Gateway/Results_Single.aspx?uid=MCO32875&amp;resourceID=1020">http://www.heritagegateway.org.uk/Gateway/Results_Single.aspx?uid=MCO32875&amp;resourceID=1020</a>
MCO28 65	HIGHER REEN - Bronze Age barrow	Prehistoric	EXTANT STRUCTURE	One of a pair of barrows, now visible as a plough-levelled mound.	<a href="http://www.heritagegateway.org.uk/Gateway/Results_Single.aspx?uid=MCO2865&amp;resourceID=1020">http://www.heritagegateway.org.uk/Gateway/Results_Single.aspx?uid=MCO2865&amp;resourceID=1020</a>

## Evidence Base: Heritage Assets

Ref	Name	Period	Form	Summary	Link to further information
MCO2866	HIGHER REEN - Bronze Age barrow	Prehistoric	DOCUMENTARY EVIDENCE	The alleged site of one of a pair of barrows.	<a href="http://www.heritagegateway.org.uk/Gateway/Results_Single.aspx?uid=MCO2866&amp;resourceID=1020">http://www.heritagegateway.org.uk/Gateway/Results_Single.aspx?uid=MCO2866&amp;resourceID=1020</a>
MCO32545	HIGHER REEN - Bronze Age barrow	Prehistoric	CROMARK	A possible barrow, visible as a slight earthwork on aerial photographs.	<a href="http://www.heritagegateway.org.uk/Gateway/Results_Single.aspx?uid=MCO32545&amp;resourceID=1020">http://www.heritagegateway.org.uk/Gateway/Results_Single.aspx?uid=MCO32545&amp;resourceID=1020</a>
MCO8065	HIGHER REEN - Iron Age round, Romano British round	Prehistoric	EXTANT STRUCTURE	A suggested site of a round but the curve of the hedge is too sharp and there is no evidence of a platform in the hillslope.	<a href="http://www.heritagegateway.org.uk/Gateway/Results_Single.aspx?uid=MCO8065&amp;resourceID=1020">http://www.heritagegateway.org.uk/Gateway/Results_Single.aspx?uid=MCO8065&amp;resourceID=1020</a>
MCO11188	HIGHER VENTONGIMPS - Medieval house, Post Medieval house	Medieval	DOCUMENTARY EVIDENCE	A manor house at Higher Ventongimps which was destroyed by fire is recorded in 1872.	<a href="http://www.heritagegateway.org.uk/Gateway/Results_Single.aspx?uid=MCO11188&amp;resourceID=1020">http://www.heritagegateway.org.uk/Gateway/Results_Single.aspx?uid=MCO11188&amp;resourceID=1020</a>
MCO32795	HOBLYN'S COVE - Post Medieval shaft	Post Medieval	EXTANT STRUCTURE	A line of three circular hollows, each approximately 4m across, are visible as earthworks on vertical aerial photographs.	<a href="http://www.heritagegateway.org.uk/Gateway/Results_Single.aspx?uid=MCO32795&amp;resourceID=1020">http://www.heritagegateway.org.uk/Gateway/Results_Single.aspx?uid=MCO32795&amp;resourceID=1020</a>
MCO32793	HOLYWELL - Modern beach defence	Modern	EXTANT STRUCTURE	Three lines of small pits are visible as earthworks on vertical aerial photographs, lying to the south-west of Holywell beach.	<a href="http://www.heritagegateway.org.uk/Gateway/Results_Single.aspx?uid=MCO32793&amp;resourceID=1020">http://www.heritagegateway.org.uk/Gateway/Results_Single.aspx?uid=MCO32793&amp;resourceID=1020</a>

## Evidence Base: Heritage Assets

Ref	Name	Period	Form	Summary	Link to further information
MCO29 120	HOLYWELL - Post Medieval wheel pit	Post Medieval	EXTANT STRUCTURE	The location of a wheelpit, possibly associated with East Wheal Golden.	<a href="http://www.heritagegateway.org.uk/Gateway/Results_Single.aspx?uid=MCO29120&amp;resourceID=1020">http://www.heritagegateway.org.uk/Gateway/Results_Single.aspx?uid=MCO29120&amp;resourceID=1020</a>
MCO1000 1	LAMBOURNE - Medieval chapel	Medieval	DOCUMENTARY EVIDENCE	Licence for a chapel at Lambourn is first recorded in 1372, with evidence appearing in the Tithe Award in 1840, but no remains were found in 1971.	<a href="http://www.heritagegateway.org.uk/Gateway/Results_Single.aspx?uid=MCO10001&amp;resourceID=1020">http://www.heritagegateway.org.uk/Gateway/Results_Single.aspx?uid=MCO10001&amp;resourceID=1020</a>
MCO1120 4	LAMBOURNE - Medieval house, Post Medieval house	Medieval	DOCUMENTARY EVIDENCE	The site of a medieval manor house of which there is possible re-use of stone evident in a doorway and a cottage.	<a href="http://www.heritagegateway.org.uk/Gateway/Results_Single.aspx?uid=MCO11204&amp;resourceID=1020">http://www.heritagegateway.org.uk/Gateway/Results_Single.aspx?uid=MCO11204&amp;resourceID=1020</a>
MCO15 208	LAMBOURNE - Medieval settlement	Medieval	DOCUMENTARY EVIDENCE	The settlement of Lambourne is first recorded in 1271.	<a href="http://www.heritagegateway.org.uk/Gateway/Results_Single.aspx?uid=MCO15208&amp;resourceID=1020">http://www.heritagegateway.org.uk/Gateway/Results_Single.aspx?uid=MCO15208&amp;resourceID=1020</a>
MCO29 110	LAMBOURNE - Post Medieval malt house	Post Medieval	DOCUMENTARY EVIDENCE	Null	<a href="http://www.heritagegateway.org.uk/Gateway/Results_Single.aspx?uid=MCO29110&amp;resourceID=1020">http://www.heritagegateway.org.uk/Gateway/Results_Single.aspx?uid=MCO29110&amp;resourceID=1020</a>
MCO84 2	LAMBOURNE DOWNS - Bronze Age findspot	Prehistoric	FIND	Borlase referred to some pieces of iron and 'brass money' having been found in some of the barrows on Lambourne Downs.	<a href="http://www.heritagegateway.org.uk/Gateway/Results_Single.aspx?uid=MCO842&amp;resourceID=1020">http://www.heritagegateway.org.uk/Gateway/Results_Single.aspx?uid=MCO842&amp;resourceID=1020</a>

## Evidence Base: Heritage Assets

Ref	Name	Period	Form	Summary	Link to further information
MCO21137	LAMBOURNE DOWNS - Medieval field system, Post Medieval field system	Medieval	DOCUMENTARY EVIDENCE	Null	<a href="http://www.heritagegateway.org.uk/Gateway/Results_Single.aspx?uid=MCO21137&amp;resourceID=1020">http://www.heritagegateway.org.uk/Gateway/Results_Single.aspx?uid=MCO21137&amp;resourceID=1020</a>
MCO29106	LAMBOURNE MILL - Medieval corn mill, Post Medieval corn mill	Medieval	DOCUMENTARY EVIDENCE	A mill belonging to Lambourne manor is recorded in 1522 and was in use in 1840.	<a href="http://www.heritagegateway.org.uk/Gateway/Results_Single.aspx?uid=MCO29106&amp;resourceID=1020">http://www.heritagegateway.org.uk/Gateway/Results_Single.aspx?uid=MCO29106&amp;resourceID=1020</a>
MCO15211	LAMBRIGGAN - Medieval settlement	Medieval	DOCUMENTARY EVIDENCE	The settlement of Lambriggan is first recorded in 1339, as "Lambrownwegha".	<a href="http://www.heritagegateway.org.uk/Gateway/Results_Single.aspx?uid=MCO15211&amp;resourceID=1020">http://www.heritagegateway.org.uk/Gateway/Results_Single.aspx?uid=MCO15211&amp;resourceID=1020</a>
MCO12216	LAMBRIGGAN - Modern mine	Modern	EXTANT STRUCTURE	Null	<a href="http://www.heritagegateway.org.uk/Gateway/Results_Single.aspx?uid=MCO12216&amp;resourceID=1020">http://www.heritagegateway.org.uk/Gateway/Results_Single.aspx?uid=MCO12216&amp;resourceID=1020</a>
MCO11727	LAMBRIGGAN - Post Medieval country house	Post Medieval	DOCUMENTARY EVIDENCE	Lambriggan is today a C18 farmhouse, but it has earlier origins.	<a href="http://www.heritagegateway.org.uk/Gateway/Results_Single.aspx?uid=MCO11727&amp;resourceID=1020">http://www.heritagegateway.org.uk/Gateway/Results_Single.aspx?uid=MCO11727&amp;resourceID=1020</a>

## Evidence Base: Heritage Assets

Ref	Name	Period	Form	Summary	Link to further information
MCO32510	LAMBRIGGAN - Post Medieval shaft, Undated shaft	Post Medieval	EXTANT STRUCTURE	Null	<a href="http://www.heritagegateway.org.uk/Gateway/Results_Single.aspx?uid=MCO32510&amp;resourceID=1020">http://www.heritagegateway.org.uk/Gateway/Results_Single.aspx?uid=MCO32510&amp;resourceID=1020</a>
MCO21661	LAMBRIGGAN - Prehistoric enclosure	Prehistoric	CROMPARK	An enclosure, 75m by 51m and roughly oval in shape, visible on aerial photographs.	<a href="http://www.heritagegateway.org.uk/Gateway/Results_Single.aspx?uid=MCO21661&amp;resourceID=1020">http://www.heritagegateway.org.uk/Gateway/Results_Single.aspx?uid=MCO21661&amp;resourceID=1020</a>
MCO32509	LAMBRIGGAN - Undated field boundary	Undated	EXTANT STRUCTURE	Null	<a href="http://www.heritagegateway.org.uk/Gateway/Results_Single.aspx?uid=MCO32509&amp;resourceID=1020">http://www.heritagegateway.org.uk/Gateway/Results_Single.aspx?uid=MCO32509&amp;resourceID=1020</a>
MCO62140	LANGARTH - C17 road	Post Medieval	EXTANT STRUCTURE	Extant road from Bissoe to Marazanvose that included a stretch running from what is now Threemilestone to Langarth, mapped by Joel Gascoyne in 1699	<a href="http://www.heritagegateway.org.uk/Gateway/Results_Single.aspx?uid=MCO62140&amp;resourceID=1020">http://www.heritagegateway.org.uk/Gateway/Results_Single.aspx?uid=MCO62140&amp;resourceID=1020</a>
MCO3025	LIGGER POINT - Bronze Age barrow	Prehistoric	DOCUMENTARY EVIDENCE	A dubious barrow visible as an amorphous mound.	<a href="http://www.heritagegateway.org.uk/Gateway/Results_Single.aspx?uid=MCO3025&amp;resourceID=1020">http://www.heritagegateway.org.uk/Gateway/Results_Single.aspx?uid=MCO3025&amp;resourceID=1020</a>
MCO3026	LIGGER POINT - Bronze Age barrow	Prehistoric	DOCUMENTARY EVIDENCE	The site of a possible barrow in a group on Ligger Point.	<a href="http://www.heritagegateway.org.uk/Gateway/Results_Single.aspx?uid=MCO3026&amp;resourceID=1020">http://www.heritagegateway.org.uk/Gateway/Results_Single.aspx?uid=MCO3026&amp;resourceID=1020</a>

## Evidence Base: Heritage Assets

Ref	Name	Period	Form	Summary	Link to further information
MCO30 27	LIGGER POINT - Bronze Age barrow	Prehistoric	EXTANT STRUCTURE	One of a linear barrow group running along the ridge of the headland at Ligger Point.	<a href="http://www.heritagegateway.org.uk/Gateway/Results_Single.aspx?uid=MCO3027&amp;resourceID=1020">http://www.heritagegateway.org.uk/Gateway/Results_Single.aspx?uid=MCO3027&amp;resourceID=1020</a>
MCO30 28	LIGGER POINT - Bronze Age barrow	Prehistoric	EXTANT STRUCTURE	One of a linear barrow group running along the ridge of the headland at Ligger Point.	<a href="http://www.heritagegateway.org.uk/Gateway/Results_Single.aspx?uid=MCO3028&amp;resourceID=1020">http://www.heritagegateway.org.uk/Gateway/Results_Single.aspx?uid=MCO3028&amp;resourceID=1020</a>
MCO30 29	LIGGER POINT - Bronze Age barrow	Prehistoric	EXTANT STRUCTURE	One of a linear barrow group running along the ridge of the headland at Ligger Point.	<a href="http://www.heritagegateway.org.uk/Gateway/Results_Single.aspx?uid=MCO3029&amp;resourceID=1020">http://www.heritagegateway.org.uk/Gateway/Results_Single.aspx?uid=MCO3029&amp;resourceID=1020</a>
MCO30 30	LIGGER POINT - Bronze Age barrow	Prehistoric	DOCUMENTARY EVIDENCE	One of a group of barrows identified by Penna in 1950 which may be a spoil heap.	<a href="http://www.heritagegateway.org.uk/Gateway/Results_Single.aspx?uid=MCO3030&amp;resourceID=1020">http://www.heritagegateway.org.uk/Gateway/Results_Single.aspx?uid=MCO3030&amp;resourceID=1020</a>
MCO30 31	LIGGER POINT - Bronze Age barrow	Prehistoric	DOCUMENTARY EVIDENCE	One of a group of barrows identified by Penna in 1950 which may be a spoil heap.	<a href="http://www.heritagegateway.org.uk/Gateway/Results_Single.aspx?uid=MCO3031&amp;resourceID=1020">http://www.heritagegateway.org.uk/Gateway/Results_Single.aspx?uid=MCO3031&amp;resourceID=1020</a>
MCO89 2	LIGGER POINT - Bronze Age findspot	Prehistoric	FIND	An urn and further sherds were found in one of the barrows on Ligger Point.	<a href="http://www.heritagegateway.org.uk/Gateway/Results_Single.aspx?uid=MCO892&amp;resourceID=1020">http://www.heritagegateway.org.uk/Gateway/Results_Single.aspx?uid=MCO892&amp;resourceID=1020</a>

## Evidence Base: Heritage Assets

Ref	Name	Period	Form	Summary	Link to further information
MCO6556	LIGGER POINT - Iron Age cliff castle, Romano British cliff castle	Prehistoric	DOCUMENTARY EVIDENCE	An alleged cliff castle identified by a low bank which is more likely to be a denuded field boundary than a rampart.	<a href="http://www.heritagegateway.org.uk/Gateway/Results_Single.aspx?uid=MCO6556&amp;resourceID=1020">http://www.heritagegateway.org.uk/Gateway/Results_Single.aspx?uid=MCO6556&amp;resourceID=1020</a>
MCO32796	LIGGER POINT - Modern gun emplacement	Modern	CROP MARK	Six circular features, each approximately 7m across, are visible on a vertical aerial photograph taken in 1946.	<a href="http://www.heritagegateway.org.uk/Gateway/Results_Single.aspx?uid=MCO32796&amp;resourceID=1020">http://www.heritagegateway.org.uk/Gateway/Results_Single.aspx?uid=MCO32796&amp;resourceID=1020</a>
MCO32786	LIGGER POINT - Undated field system	Undated	CROP MARK	Traces of a banked field system are visible as cropmarks on vertical aerial photographs in the vicinity of Penhale Mine at Ligger Point.	<a href="http://www.heritagegateway.org.uk/Gateway/Results_Single.aspx?uid=MCO32786&amp;resourceID=1020">http://www.heritagegateway.org.uk/Gateway/Results_Single.aspx?uid=MCO32786&amp;resourceID=1020</a>
MCO3032	LISKEY HILL - Bronze Age barrow	Prehistoric	DOCUMENTARY EVIDENCE	One of a group of at least four barrows on Liskey Hill.	<a href="http://www.heritagegateway.org.uk/Gateway/Results_Single.aspx?uid=MCO3032&amp;resourceID=1020">http://www.heritagegateway.org.uk/Gateway/Results_Single.aspx?uid=MCO3032&amp;resourceID=1020</a>
MCO3033	LISKEY HILL - Bronze Age barrow	Prehistoric	EXTANT STRUCTURE	One of a group of at least four barrows on Liskey Hill.	<a href="http://www.heritagegateway.org.uk/Gateway/Results_Single.aspx?uid=MCO3033&amp;resourceID=1020">http://www.heritagegateway.org.uk/Gateway/Results_Single.aspx?uid=MCO3033&amp;resourceID=1020</a>
MCO3034	LISKEY HILL - Bronze Age barrow	Prehistoric	DOCUMENTARY EVIDENCE	One of a group of at least four barrows on Liskey Hill.	<a href="http://www.heritagegateway.org.uk/Gateway/Results_Single.aspx?uid=MCO3034&amp;resourceID=1020">http://www.heritagegateway.org.uk/Gateway/Results_Single.aspx?uid=MCO3034&amp;resourceID=1020</a>



## Evidence Base: Heritage Assets

Ref	Name	Period	Form	Summary	Link to further information
MCO32504	LISKEY HILL - Bronze Age barrow	Prehistoric	CROP MARK	A plough-levelled barrow, visible as a cropmark on a vertical aerial photograph.	<a href="http://www.heritagegateway.org.uk/Gateway/Results_Single.aspx?uid=MCO32504&amp;resourceID=1020">http://www.heritagegateway.org.uk/Gateway/Results_Single.aspx?uid=MCO32504&amp;resourceID=1020</a>
MCO8186	LITTLE CALLESTICK - Iron Age round, Romano British round	Prehistoric	CROP MARK	The name 'Peden Geer' suggests the site of a round. A rectilinear ditched enclosure, 70m by 65m, with a south-east facing entrance is visible on air photos.	<a href="http://www.heritagegateway.org.uk/Gateway/Results_Single.aspx?uid=MCO8186&amp;resourceID=1020">http://www.heritagegateway.org.uk/Gateway/Results_Single.aspx?uid=MCO8186&amp;resourceID=1020</a>
MCO32525	LITTLE CALLESTOCK - Iron Age round, Romano British round	Prehistoric	CROP MARK	Cropmarks of what appears to be a prehistoric settlement enclosure with associated ditches, enclosures and pits, visible as a cropmark on vertical aerial photographs.	<a href="http://www.heritagegateway.org.uk/Gateway/Results_Single.aspx?uid=MCO32525&amp;resourceID=1020">http://www.heritagegateway.org.uk/Gateway/Results_Single.aspx?uid=MCO32525&amp;resourceID=1020</a>
MCO10025	LITTLE CALLESTOCK - Medieval chapel	Medieval	DOCUMENTARY EVIDENCE	The ruins of a chapel are recorded by Borlase at Little Callestock.	<a href="http://www.heritagegateway.org.uk/Gateway/Results_Single.aspx?uid=MCO10025&amp;resourceID=1020">http://www.heritagegateway.org.uk/Gateway/Results_Single.aspx?uid=MCO10025&amp;resourceID=1020</a>
MCO10026	LITTLE CALLESTOCK - Medieval chapel	Medieval	DOCUMENTARY EVIDENCE	The field-name 'Chapel Field' suggests the site of a chapel but there are no remains.	<a href="http://www.heritagegateway.org.uk/Gateway/Results_Single.aspx?uid=MCO10026&amp;resourceID=1020">http://www.heritagegateway.org.uk/Gateway/Results_Single.aspx?uid=MCO10026&amp;resourceID=1020</a>

## Evidence Base: Heritage Assets

Ref	Name	Period	Form	Summary	Link to further information
MCO55778	LITTLE CALLESTOCK - Modern signpost	Modern	EXTANT BUILDING; CAST IRON	A Bartle & Sons of Brea, cast iron fingerpost survives on the SW side of unclassified road junction SW of Little Callestock.	<a href="http://www.heritagegateway.org.uk/Gateway/Results_Single.aspx?uid=MCO55778&amp;resourceID=1020">http://www.heritagegateway.org.uk/Gateway/Results_Single.aspx?uid=MCO55778&amp;resourceID=1020</a>
MCO8189	LITTLE CARNKIEF - Iron Age round, Romano British round	Prehistoric	DOCUMENTARY EVIDENCE	The field-name 'Round Field' suggests the site of a round but there are no remains.	<a href="http://www.heritagegateway.org.uk/Gateway/Results_Single.aspx?uid=MCO8189&amp;resourceID=1020">http://www.heritagegateway.org.uk/Gateway/Results_Single.aspx?uid=MCO8189&amp;resourceID=1020</a>
MCO32358	LITTLE WATER - Undated enclosure	Undated	CROP MARK	Cropmarks of what appears to be an oval ditched enclosure, 79m by 56m, are visible on vertical aerial photographs.	<a href="http://www.heritagegateway.org.uk/Gateway/Results_Single.aspx?uid=MCO32358&amp;resourceID=1020">http://www.heritagegateway.org.uk/Gateway/Results_Single.aspx?uid=MCO32358&amp;resourceID=1020</a>
MCO32549	LOWER ROSE - Medieval field system, Post Medieval field system	Medieval	CROP MARK	Null	<a href="http://www.heritagegateway.org.uk/Gateway/Results_Single.aspx?uid=MCO32549&amp;resourceID=1020">http://www.heritagegateway.org.uk/Gateway/Results_Single.aspx?uid=MCO32549&amp;resourceID=1020</a>
MCO32529	LOWER VENTONGIMPS - Prehistoric enclosure, Undated enclosure	Prehistoric	CROP MARK	A small rectilinear, banked enclosure, 42m across, is visible as a cropmark on vertical aerial photographs.	<a href="http://www.heritagegateway.org.uk/Gateway/Results_Single.aspx?uid=MCO32529&amp;resourceID=1020">http://www.heritagegateway.org.uk/Gateway/Results_Single.aspx?uid=MCO32529&amp;resourceID=1020</a>

## Evidence Base: Heritage Assets

Ref	Name	Period	Form	Summary	Link to further information
MCO12 267	MINERAL BOTTOM - Post Medieval mine	Post Mediev	DOCUM ENTARY EVIDEN	Null	<a href="http://www.heritagegateway.org.uk/Gateway/Results_Single.aspx?uid=MCO12267&amp;resourceID=1020">http://www.heritagegateway.org.uk/Gateway/Results_Single.aspx?uid=MCO12267&amp;resourceID=1020</a>
MCO53 854	MITHIAN - Modern railway bridge	Modern	EXTANT STRUCT URE	A bridge carrying the Chacewater to Newquay branch over the public road.	<a href="http://www.heritagegateway.org.uk/Gateway/Results_Single.aspx?uid=MCO53854&amp;resourceID=1020">http://www.heritagegateway.org.uk/Gateway/Results_Single.aspx?uid=MCO53854&amp;resourceID=1020</a>
MCO53 854	MITHIAN - Modern railway bridge	Modern	EXTANT STRUCT URE	A bridge carrying the Chacewater to Newquay branch over the public road.	<a href="http://www.heritagegateway.org.uk/Gateway/Results_Single.aspx?uid=MCO53854&amp;resourceID=1020">http://www.heritagegateway.org.uk/Gateway/Results_Single.aspx?uid=MCO53854&amp;resourceID=1020</a>
MCO53 855	MITHIAN - Modern railway bridge	Modern	DOCUM ENTARY EVIDEN	A bridge carrying the public road over the Chacewater to Newquay branch.	<a href="http://www.heritagegateway.org.uk/Gateway/Results_Single.aspx?uid=MCO53855&amp;resourceID=1020">http://www.heritagegateway.org.uk/Gateway/Results_Single.aspx?uid=MCO53855&amp;resourceID=1020</a>
MCO53 873	MITHIAN - Modern railway bridge	Modern	DOCUM ENTARY EVIDEN	A bridge carrying the public road over the Chacewater to Newquay branch.	<a href="http://www.heritagegateway.org.uk/Gateway/Results_Single.aspx?uid=MCO53873&amp;resourceID=1020">http://www.heritagegateway.org.uk/Gateway/Results_Single.aspx?uid=MCO53873&amp;resourceID=1020</a>
MCO53 874	MITHIAN - Modern railway bridge	Modern	DOCUM ENTARY EVIDEN	A bridge carrying the public road over the Chacewater to Newquay branch.	<a href="http://www.heritagegateway.org.uk/Gateway/Results_Single.aspx?uid=MCO53874&amp;resourceID=1020">http://www.heritagegateway.org.uk/Gateway/Results_Single.aspx?uid=MCO53874&amp;resourceID=1020</a>

## Evidence Base: Heritage Assets

Ref	Name	Period	Form	Summary	Link to further information
MCO55 870	MITHIAN - Modern railway bridge	Modern	DOCUM ENTARY EVIDEN CE	A bridge carrying the Chacewater to Newquay branch over a farm access.	<a href="http://www.heritagegateway.org.uk/Gateway/Results_Single.aspx?uid=MCO55870&amp;resourceID=1020">http://www.heritagegateway.org.uk/Gateway/Results_Single.aspx?uid=MCO55870&amp;resourceID=1020</a>
MCO56 045	MITHIAN - Modern signpost	Modern	CAST IRON; EXTANT CE	A cast iron (Oatley & Martyn Ltd) fingerpost survives on the southern side of an unclassified road junction east of Montrose Barn, Mithian.	<a href="http://www.heritagegateway.org.uk/Gateway/Results_Single.aspx?uid=MCO56045&amp;resourceID=1020">http://www.heritagegateway.org.uk/Gateway/Results_Single.aspx?uid=MCO56045&amp;resourceID=1020</a>
MCO48 349	MITHIAN - Post Medieval bridge	Post Mediev	EXTANT STRUCT URE	An early C19 road bridge over a stream is survives east of Mithian.	<a href="http://www.heritagegateway.org.uk/Gateway/Results_Single.aspx?uid=MCO48349&amp;resourceID=1020">http://www.heritagegateway.org.uk/Gateway/Results_Single.aspx?uid=MCO48349&amp;resourceID=1020</a>
MCO53 875	MITHIAN HALT - Modern railway station	Modern	DOCUM ENTARY EVIDEN CE	The site of Mithian Halt.	<a href="http://www.heritagegateway.org.uk/Gateway/Results_Single.aspx?uid=MCO53875&amp;resourceID=1020">http://www.heritagegateway.org.uk/Gateway/Results_Single.aspx?uid=MCO53875&amp;resourceID=1020</a>
MCO32 873	MOUNT - Early Medieval enclosure	Early Mediev	CROPM ARK	A dark cropmark, thought to be like the remains of a plough-levelled ditched feature, is visible on vertical aerial photographs.	<a href="http://www.heritagegateway.org.uk/Gateway/Results_Single.aspx?uid=MCO32873&amp;resourceID=1020">http://www.heritagegateway.org.uk/Gateway/Results_Single.aspx?uid=MCO32873&amp;resourceID=1020</a>
MCO32 878	MOUNT - Early Medieval field system	Early Mediev	EXTANT STRUCT URE	Null	<a href="http://www.heritagegateway.org.uk/Gateway/Results_Single.aspx?uid=MCO32878&amp;resourceID=1020">http://www.heritagegateway.org.uk/Gateway/Results_Single.aspx?uid=MCO32878&amp;resourceID=1020</a>

## Evidence Base: Heritage Assets

Ref	Name	Period	Form	Summary	Link to further information
MCO32877	MOUNT - Medieval ditch, Post Medieval ditch	Medieval	CROP MARK	Null	<a href="http://www.heritagegateway.org.uk/Gateway/Results_Single.aspx?uid=MCO32877&amp;resourceID=1020">http://www.heritagegateway.org.uk/Gateway/Results_Single.aspx?uid=MCO32877&amp;resourceID=1020</a>
MCO32872	MOUNT - Medieval field system, Post Medieval field system	Medieval	CROP MARK	Null	<a href="http://www.heritagegateway.org.uk/Gateway/Results_Single.aspx?uid=MCO32872&amp;resourceID=1020">http://www.heritagegateway.org.uk/Gateway/Results_Single.aspx?uid=MCO32872&amp;resourceID=1020</a>
MCO32876	MOUNT - Medieval ridge and furrow	Medieval	CROP MARK	Null	<a href="http://www.heritagegateway.org.uk/Gateway/Results_Single.aspx?uid=MCO32876&amp;resourceID=1020">http://www.heritagegateway.org.uk/Gateway/Results_Single.aspx?uid=MCO32876&amp;resourceID=1020</a>
MCO48356	MOUNT - Post Medieval bridge	Post Medieval	EXTANT STRUCTURE	An early C19 road bridge survives north of Mount.	<a href="http://www.heritagegateway.org.uk/Gateway/Results_Single.aspx?uid=MCO48356&amp;resourceID=1020">http://www.heritagegateway.org.uk/Gateway/Results_Single.aspx?uid=MCO48356&amp;resourceID=1020</a>
MCO29113	MOUNT - Post Medieval machinery	Post Medieval	DOCUMENTARY EVIDENCE	Null	<a href="http://www.heritagegateway.org.uk/Gateway/Results_Single.aspx?uid=MCO29113&amp;resourceID=1020">http://www.heritagegateway.org.uk/Gateway/Results_Single.aspx?uid=MCO29113&amp;resourceID=1020</a>

## Evidence Base: Heritage Assets

Ref	Name	Period	Form	Summary	Link to further information
MCO1227 2	MOUNT - Post Medieval mine	Post Medieval	EXTANT STRUCTURE	Mount Mine worked with Trebisken Green (lead) as Mount and Trebisken, producing lead, silver and iron (and included North Mount openworks	<a href="http://www.heritagegateway.org.uk/Gateway/Results_Single.aspx?uid=MCO12272&amp;resourceID=1020">http://www.heritagegateway.org.uk/Gateway/Results_Single.aspx?uid=MCO12272&amp;resourceID=1020</a>
MCO29112	MOUNT - Post Medieval ochre mine	Post Medieval	DOCUMENTARY EVIDENCE	Null	<a href="http://www.heritagegateway.org.uk/Gateway/Results_Single.aspx?uid=MCO29112&amp;resourceID=1020">http://www.heritagegateway.org.uk/Gateway/Results_Single.aspx?uid=MCO29112&amp;resourceID=1020</a>
MCO32874	MOUNT - Undated field system	Undated	EXTANT STRUCTURE	Null	<a href="http://www.heritagegateway.org.uk/Gateway/Results_Single.aspx?uid=MCO32874&amp;resourceID=1020">http://www.heritagegateway.org.uk/Gateway/Results_Single.aspx?uid=MCO32874&amp;resourceID=1020</a>
MCO31935	MOUNT PLEASANT FARM - Post Medieval mound	Post Medieval	EXTANT STRUCTURE	Null	<a href="http://www.heritagegateway.org.uk/Gateway/Results_Single.aspx?uid=MCO31935&amp;resourceID=1020">http://www.heritagegateway.org.uk/Gateway/Results_Single.aspx?uid=MCO31935&amp;resourceID=1020</a>
MCO15783	NAMPARA - Medieval settlement	Medieval	DOCUMENTARY EVIDENCE	The settlement of Nampara is first recorded in 1293 when it is spelt "Nanspara".	<a href="http://www.heritagegateway.org.uk/Gateway/Results_Single.aspx?uid=MCO15783&amp;resourceID=1020">http://www.heritagegateway.org.uk/Gateway/Results_Single.aspx?uid=MCO15783&amp;resourceID=1020</a>
MCO15798	NANCELONE - Medieval settlement	Medieval	DOCUMENTARY EVIDENCE	The settlement of Nancelone is first recorded in 1302 when it is spelt "Nanslowen".	<a href="http://www.heritagegateway.org.uk/Gateway/Results_Single.aspx?uid=MCO15798&amp;resourceID=1020">http://www.heritagegateway.org.uk/Gateway/Results_Single.aspx?uid=MCO15798&amp;resourceID=1020</a>

## Evidence Base: Heritage Assets

Ref	Name	Period	Form	Summary	Link to further information
MCO29 104	NANSLONE MILL - Post Medieval corn mill	Post Mediev	EXTANT STRUCT URE	Nanslone Mill is recorded on the 1st Edition 1:2500 OS map of 1878.	<a href="http://www.heritagegateway.org.uk/Gateway/Results_Single.aspx?uid=MCO29104&amp;resourceID=1020">http://www.heritagegateway.org.uk/Gateway/Results_Single.aspx?uid=MCO29104&amp;resourceID=1020</a>
MCO32542	NANSMELLYN - Medieval field system, Post Medieval field system	Medieval	EXTANT STRUCTURE	Null	<a href="http://www.heritagegateway.org.uk/Gateway/Results_Single.aspx?uid=MCO32542&amp;resourceID=1020">http://www.heritagegateway.org.uk/Gateway/Results_Single.aspx?uid=MCO32542&amp;resourceID=1020</a>
MCO15851	NANSMELLYN - Medieval settlement, Medieval corn mill	Medieval	DOCUMENTA RY EVIDENCE	Nansmellyn is first recorded in 1337.	<a href="http://www.heritagegateway.org.uk/Gateway/Results_Single.aspx?uid=MCO15851&amp;resourceID=1020">http://www.heritagegateway.org.uk/Gateway/Results_Single.aspx?uid=MCO15851&amp;resourceID=1020</a>
MCO53 893	NEW CHIVERTON - Modern railway bridge	Modern	EXTANT STRUCT URE	A bridge carrying the Chacewater to Newquay branch over a lane.	<a href="http://www.heritagegateway.org.uk/Gateway/Results_Single.aspx?uid=MCO53893&amp;resourceID=1020">http://www.heritagegateway.org.uk/Gateway/Results_Single.aspx?uid=MCO53893&amp;resourceID=1020</a>
MCO52 462	NEW CHIVERTON - Post Medieval engine house	Post Mediev	EXTANT STRUCT URE	A pumping engine house that is situated at New Chiverton.	<a href="http://www.heritagegateway.org.uk/Gateway/Results_Single.aspx?uid=MCO52462&amp;resourceID=1020">http://www.heritagegateway.org.uk/Gateway/Results_Single.aspx?uid=MCO52462&amp;resourceID=1020</a>



## Evidence Base: Heritage Assets

Ref	Name	Period	Form	Summary	Link to further information
MCO56 563	NEW CHIVERTON - Post Medieval engine house	Post Mediev	EXTANT STRUCT URE	A whim engine house that is situated at New Chiverton.	<a href="http://www.heritagegateway.org.uk/Gateway/Results_Single.aspx?uid=MCO56563&amp;resourceID=1020">http://www.heritagegateway.org.uk/Gateway/Results_Single.aspx?uid=MCO56563&amp;resourceID=1020</a>
MCO12 286	NEW CHIVERTON - Post Medieval mine	Post Mediev	EXTANT STRUCT URE	New Chiverton Mine was also known as Chiverton New Consols and Old Wheal Anne.	<a href="http://www.heritagegateway.org.uk/Gateway/Results_Single.aspx?uid=MCO12286&amp;resourceID=1020">http://www.heritagegateway.org.uk/Gateway/Results_Single.aspx?uid=MCO12286&amp;resourceID=1020</a>
MCO32 547	NEW CHIVERTON FARM - Undated field system	Undate d	CROP MARK	Null	<a href="http://www.heritagegateway.org.uk/Gateway/Results_Single.aspx?uid=MCO32547&amp;resourceID=1020">http://www.heritagegateway.org.uk/Gateway/Results_Single.aspx?uid=MCO32547&amp;resourceID=1020</a>
MCO12 294	NEW LEISURE - Modern mine	Modern	EXTANT STRUCT URE	Null	<a href="http://www.heritagegateway.org.uk/Gateway/Results_Single.aspx?uid=MCO12294&amp;resourceID=1020">http://www.heritagegateway.org.uk/Gateway/Results_Single.aspx?uid=MCO12294&amp;resourceID=1020</a>
MCO12 312	NORTH CHIVERTON - Post Medieval mine	Post Mediev	EXTANT STRUCT URE	North Chiverton mine was once part of Wheal Anna and resumed work between 1863 and 1868.	<a href="http://www.heritagegateway.org.uk/Gateway/Results_Single.aspx?uid=MCO12312&amp;resourceID=1020">http://www.heritagegateway.org.uk/Gateway/Results_Single.aspx?uid=MCO12312&amp;resourceID=1020</a>
MCO32870	NORTH RETALLICK - Medieval field system, Post Medieval field system	Medieval	CROP MARK	Null	<a href="http://www.heritagegateway.org.uk/Gateway/Results_Single.aspx?uid=MCO32870&amp;resourceID=1020">http://www.heritagegateway.org.uk/Gateway/Results_Single.aspx?uid=MCO32870&amp;resourceID=1020</a>

## Evidence Base: Heritage Assets

Ref	Name	Period	Form	Summary	Link to further information
MCO32871	NORTH RETALLICK - Post Medieval mine	Post Medieval	CROPMARK	Null	<a href="http://www.heritagegateway.org.uk/Gateway/Results_Single.aspx?uid=MCO32871&amp;resourceID=1020">http://www.heritagegateway.org.uk/Gateway/Results_Single.aspx?uid=MCO32871&amp;resourceID=1020</a>
MCO12344	NORTH WHEAL LEISURE - Post Medieval mine	Post Medieval	DOCUMENTARY EVIDENCE	North Wheal Leisure was also known as Wheal Catherine from 1844 to 1846.	<a href="http://www.heritagegateway.org.uk/Gateway/Results_Single.aspx?uid=MCO12344&amp;resourceID=1020">http://www.heritagegateway.org.uk/Gateway/Results_Single.aspx?uid=MCO12344&amp;resourceID=1020</a>
MCO31934	PARK HOSKYN - Medieval field system, Post Medieval field system	Medieval	CROPMARK	Null	<a href="http://www.heritagegateway.org.uk/Gateway/Results_Single.aspx?uid=MCO31934&amp;resourceID=1020">http://www.heritagegateway.org.uk/Gateway/Results_Single.aspx?uid=MCO31934&amp;resourceID=1020</a>
MCO53861	PARK HOSKYN - Post Medieval milestone	Post Medieval	EXTANT STRUCTURE	A milestone survives on the west side of the B3284, in the verge south of Penwartha - TO PERRANPORTH 3 MILES TO TRURO 6 MILES. Cast iron replica mileplates were fitted in July 2015.	<a href="http://www.heritagegateway.org.uk/Gateway/Results_Single.aspx?uid=MCO53861&amp;resourceID=1020">http://www.heritagegateway.org.uk/Gateway/Results_Single.aspx?uid=MCO53861&amp;resourceID=1020</a>
MCO16069	PENCRENNOW - Medieval settlement	Medieval	DOCUMENTARY EVIDENCE	Pencrennow was first recorded as Pencranou in 1337	<a href="http://www.heritagegateway.org.uk/Gateway/Results_Single.aspx?uid=MCO16069&amp;resourceID=1020">http://www.heritagegateway.org.uk/Gateway/Results_Single.aspx?uid=MCO16069&amp;resourceID=1020</a>

## Evidence Base: Heritage Assets

Ref	Name	Period	Form	Summary	Link to further information
MCO31936	PENDALE - Medieval field system, Post Medieval field system	Medieval	CROPMARK	Null	<a href="http://www.heritagegateway.org.uk/Gateway/Results_Single.aspx?uid=MCO31936&amp;resourceID=1020">http://www.heritagegateway.org.uk/Gateway/Results_Single.aspx?uid=MCO31936&amp;resourceID=1020</a>
MCO48550	PENDALE - Post Medieval milestone	Post Medieval	EXTANT STRUCTURE	A C18 milestone survives on the north side of the A30 SE of Pendale. The west and east panels are defaced with re-cut inscriptions 34 L (L for Launceston).	<a href="http://www.heritagegateway.org.uk/Gateway/Results_Single.aspx?uid=MCO48550&amp;resourceID=1020">http://www.heritagegateway.org.uk/Gateway/Results_Single.aspx?uid=MCO48550&amp;resourceID=1020</a>
MCO48666	PENDALE - Post Medieval milestone	Post Medieval	EXTANT STRUCTURE	A milestone, circa early C19, survives approx 295m SE of Pendale Farm on the B3284 - FROM TRURO 5 MILES.	<a href="http://www.heritagegateway.org.uk/Gateway/Results_Single.aspx?uid=MCO48666&amp;resourceID=1020">http://www.heritagegateway.org.uk/Gateway/Results_Single.aspx?uid=MCO48666&amp;resourceID=1020</a>
MCO3260	PENHALE - Bronze Age barrow	Prehistoric	DOCUMENTARY EVIDENCE	One of a group of three small round barrows.	<a href="http://www.heritagegateway.org.uk/Gateway/Results_Single.aspx?uid=MCO3260&amp;resourceID=1020">http://www.heritagegateway.org.uk/Gateway/Results_Single.aspx?uid=MCO3260&amp;resourceID=1020</a>
MCO3261	PENHALE - Bronze Age barrow	Prehistoric	DOCUMENTARY EVIDENCE	One of a group of three small round barrows.	<a href="http://www.heritagegateway.org.uk/Gateway/Results_Single.aspx?uid=MCO3261&amp;resourceID=1020">http://www.heritagegateway.org.uk/Gateway/Results_Single.aspx?uid=MCO3261&amp;resourceID=1020</a>
MCO3262	PENHALE - Bronze Age barrow	Prehistoric	DOCUMENTARY EVIDENCE	One of a group of three small round barrows.	<a href="http://www.heritagegateway.org.uk/Gateway/Results_Single.aspx?uid=MCO3262&amp;resourceID=1020">http://www.heritagegateway.org.uk/Gateway/Results_Single.aspx?uid=MCO3262&amp;resourceID=1020</a>

## Evidence Base: Heritage Assets

Ref	Name	Period	Form	Summary	Link to further information
MCO57001	PENHALE - C19 count house	Post Medieval	EXTANT BUILDING	An early C19 count house associated with Penhale mine.	<a href="http://www.heritagegateway.org.uk/Gateway/Results_Single.aspx?uid=MCO57001&amp;resourceID=1020">http://www.heritagegateway.org.uk/Gateway/Results_Single.aspx?uid=MCO57001&amp;resourceID=1020</a>
MCO11266	PENHALE - Medieval house, Post Medieval house	Medieval	DEMOLISHED STRUCTURE	Penhale military camp is on the site of a manor house.	<a href="http://www.heritagegateway.org.uk/Gateway/Results_Single.aspx?uid=MCO11266&amp;resourceID=1020">http://www.heritagegateway.org.uk/Gateway/Results_Single.aspx?uid=MCO11266&amp;resourceID=1020</a>
MCO6727	PENHALE - Mesolithic lithic scatter	Prehistoric	FIND	Mesolithic flints found on Penhale were brought to the surface by burrowing rabbits.	<a href="http://www.heritagegateway.org.uk/Gateway/Results_Single.aspx?uid=MCO6727&amp;resourceID=1020">http://www.heritagegateway.org.uk/Gateway/Results_Single.aspx?uid=MCO6727&amp;resourceID=1020</a>
MCO29117	PENHALE - Post Medieval machinery	Post Medieval	DOCUMENTARY EVIDENCE	Null	<a href="http://www.heritagegateway.org.uk/Gateway/Results_Single.aspx?uid=MCO29117&amp;resourceID=1020">http://www.heritagegateway.org.uk/Gateway/Results_Single.aspx?uid=MCO29117&amp;resourceID=1020</a>
MCO12390	PENHALE - Post Medieval mine	Post Medieval	EXTANT STRUCTURE	Penhale lead mine.	<a href="http://www.heritagegateway.org.uk/Gateway/Results_Single.aspx?uid=MCO12390&amp;resourceID=1020">http://www.heritagegateway.org.uk/Gateway/Results_Single.aspx?uid=MCO12390&amp;resourceID=1020</a>
MCO19986	PENHALE - Prehistoric barrow, Bronze Age hut circle	Prehistoric	EXTANT STRUCTURE	The site of a possible hut circle or a barrow.	<a href="http://www.heritagegateway.org.uk/Gateway/Results_Single.aspx?uid=MCO19986&amp;resourceID=1020">http://www.heritagegateway.org.uk/Gateway/Results_Single.aspx?uid=MCO19986&amp;resourceID=1020</a>

## Evidence Base: Heritage Assets

Ref	Name	Period	Form	Summary	Link to further information
MCO19987	PENHALE - Prehistoric ring cairn, Bronze Age hut circle	Prehistoric	EXTANT STRUCTURE	The remains of a probably ring cairn, or possible hut on Penhale.	<a href="http://www.heritagegateway.org.uk/Gateway/Results_Single.aspx?uid=MCO19987&amp;resourceID=1020">http://www.heritagegateway.org.uk/Gateway/Results_Single.aspx?uid=MCO19987&amp;resourceID=1020</a>
MCO61653	PENHALE CAMP - C20 army building	Modern	DEMOLISHED BUILDING	Concrete base for a rectangular C20 army building is still extant to the west of the army camp	<a href="http://www.heritagegateway.org.uk/Gateway/Results_Single.aspx?uid=MCO61653&amp;resourceID=1020">http://www.heritagegateway.org.uk/Gateway/Results_Single.aspx?uid=MCO61653&amp;resourceID=1020</a>
MCO32797	PENHALE CAMP - Medieval building, Post Medieval building	Medieval	EXTANT STRUCTURE	The foundations of a sub-square building, 14m across, are visible on vertical aerial photographs taken in 1966.	<a href="http://www.heritagegateway.org.uk/Gateway/Results_Single.aspx?uid=MCO32797&amp;resourceID=1020">http://www.heritagegateway.org.uk/Gateway/Results_Single.aspx?uid=MCO32797&amp;resourceID=1020</a>
MCO1099	PENHALE CAMP - Medieval findspot	Medieval	FIND	C15 sherds found on Penhale Sands.	<a href="http://www.heritagegateway.org.uk/Gateway/Results_Single.aspx?uid=MCO1099&amp;resourceID=1020">http://www.heritagegateway.org.uk/Gateway/Results_Single.aspx?uid=MCO1099&amp;resourceID=1020</a>
MCO32800	PENHALE CAMP - Medieval mine, Post Medieval mine	Medieval	EXTANT STRUCTURE	A small area of mining activity is visible on vertical aerial photographs taken in 1966, close to the cliff edge at the north end of Perran beach.	<a href="http://www.heritagegateway.org.uk/Gateway/Results_Single.aspx?uid=MCO32800&amp;resourceID=1020">http://www.heritagegateway.org.uk/Gateway/Results_Single.aspx?uid=MCO32800&amp;resourceID=1020</a>
MCO32865	PENHALE CAMP - Modern bomb crater	Modern	EXTANT STRUCTURE	Three circular depressions, each approximately 4m across, are visible as earthworks on vertical aerial photographs.	<a href="http://www.heritagegateway.org.uk/Gateway/Results_Single.aspx?uid=MCO32865&amp;resourceID=1020">http://www.heritagegateway.org.uk/Gateway/Results_Single.aspx?uid=MCO32865&amp;resourceID=1020</a>

## Evidence Base: Heritage Assets

Ref	Name	Period	Form	Summary	Link to further information
MCO32 865	PENHALE CAMP - Modern bomb crater	Modern	EXTANT STRUCT URE	Three circular depressions, each approximately 4m across, are visible as earthworks on vertical aerial photographs.	<a href="http://www.heritagegateway.org.uk/Gateway/Results_Single.aspx?uid=MCO32865&amp;resourceID=1020">http://www.heritagegateway.org.uk/Gateway/Results_Single.aspx?uid=MCO32865&amp;resourceID=1020</a>
MCO32 791	PENHALE CAMP - Modern military camp	Modern	EXTANT STRUCT URE	The military camp on Penhale Point is still in use.	<a href="http://www.heritagegateway.org.uk/Gateway/Results_Single.aspx?uid=MCO32791&amp;resourceID=1020">http://www.heritagegateway.org.uk/Gateway/Results_Single.aspx?uid=MCO32791&amp;resourceID=1020</a>
MCO32 799	PENHALE CAMP - Post Medieval building	Post Mediev	EXTANT STRUCT URE	Six small (6m by 5m) rectangular features associated with two spoil heaps are visible as earthworks on vertical aerial photographs.	<a href="http://www.heritagegateway.org.uk/Gateway/Results_Single.aspx?uid=MCO32799&amp;resourceID=1020">http://www.heritagegateway.org.uk/Gateway/Results_Single.aspx?uid=MCO32799&amp;resourceID=1020</a>
MCO32 867	PENHALE CAMP - Post Medieval mine	Post Mediev	EXTANT STRUCT URE	A group of approximately eleven sub-circular depressions are visible as earthworks on vertical aerial photographs.	<a href="http://www.heritagegateway.org.uk/Gateway/Results_Single.aspx?uid=MCO32867&amp;resourceID=1020">http://www.heritagegateway.org.uk/Gateway/Results_Single.aspx?uid=MCO32867&amp;resourceID=1020</a>
MCO32 798	PENHALE CAMP - Post Medieval slit trench	Post Mediev	EXTANT STRUCT URE	Numerous short lengths of ditch (straight and right angled), 5m to 8m in length, are visible on vertical aerial photographs taken in 1966.	<a href="http://www.heritagegateway.org.uk/Gateway/Results_Single.aspx?uid=MCO32798&amp;resourceID=1020">http://www.heritagegateway.org.uk/Gateway/Results_Single.aspx?uid=MCO32798&amp;resourceID=1020</a>
MCO32 866	PENHALE CAMP - Post Medieval slit trench	Post Mediev	EXTANT STRUCT URE	Six short lengths of ditch are visible on vertical aerial photographs, they are scattered close to the southern edge of Penhale Camp.	<a href="http://www.heritagegateway.org.uk/Gateway/Results_Single.aspx?uid=MCO32866&amp;resourceID=1020">http://www.heritagegateway.org.uk/Gateway/Results_Single.aspx?uid=MCO32866&amp;resourceID=1020</a>

## Evidence Base: Heritage Assets

Ref	Name	Period	Form	Summary	Link to further information
MCO1100	PENHALE CAMP - Romano British findspot, Medieval findspot	Romano British	FIND; FIND	Some Romano-British sherds on Penhale Sands.	<a href="http://www.heritagegateway.org.uk/Gateway/Results_Single.aspx?uid=MCO1100&amp;resourceID=1020">http://www.heritagegateway.org.uk/Gateway/Results_Single.aspx?uid=MCO1100&amp;resourceID=1020</a>
MCO3279 2	PENHALE CAMP - World War Two slit trench	Modern	CROPMARK	A number of military slit trenches are visible as cropmarks on vertical aerial photographs, scattered across the military camp on Penhale Point.	<a href="http://www.heritagegateway.org.uk/Gateway/Results_Single.aspx?uid=MCO32792&amp;resourceID=1020">http://www.heritagegateway.org.uk/Gateway/Results_Single.aspx?uid=MCO32792&amp;resourceID=1020</a>
MCO6164 3	PENHALE CAMP - World War Two trackway	Modern	DOCUMENTARY EVIDENCE	Site of a trackway connecting Penhale Camp and a number of possible gun emplacements on Ligger Head. It is therefore considered to be of World War Two date.	<a href="http://www.heritagegateway.org.uk/Gateway/Results_Single.aspx?uid=MCO61643&amp;resourceID=1020">http://www.heritagegateway.org.uk/Gateway/Results_Single.aspx?uid=MCO61643&amp;resourceID=1020</a>
MCO61676	PENHALE CAMP - World War Two water jump	Modern	EXTANT STRUCTURE; CONCRETE	Extant mass concrete construction appears to be like a water jump for an assault course	<a href="http://www.heritagegateway.org.uk/Gateway/Results_Single.aspx?uid=MCO61676&amp;resourceID=1020">http://www.heritagegateway.org.uk/Gateway/Results_Single.aspx?uid=MCO61676&amp;resourceID=1020</a>
MCO6562	PENHALE POINT - Iron Age/Romano British cliff castle	Prehistoric	EXTANT STRUCTURE	A bivallate cliff castle damaged by mining and military occupation, partially excavated in 1983.	<a href="http://www.heritagegateway.org.uk/Gateway/Results_Single.aspx?uid=MCO6562&amp;resourceID=1020">http://www.heritagegateway.org.uk/Gateway/Results_Single.aspx?uid=MCO6562&amp;resourceID=1020</a>
MCO19992	PENHALE POINT - Iron Age/Romano British hut circle	Prehistoric	EXTANT STRUCTURE	The excavation of a hut circle in the cliff castle revealed a central fire pit and finds dated to circa C1 BC.	<a href="http://www.heritagegateway.org.uk/Gateway/Results_Single.aspx?uid=MCO19992&amp;resourceID=1020">http://www.heritagegateway.org.uk/Gateway/Results_Single.aspx?uid=MCO19992&amp;resourceID=1020</a>



## Evidence Base: Heritage Assets

Ref	Name	Period	Form	Summary	Link to further information
MCO32790	PENHALE POINT - Medieval field system, Post Medieval field system, Undated field system	Medieval	CROPMARK	Fragments of a banked field system are visible as cropmarks and earthworks on vertical aerial photographs on Penhale Point.	<a href="http://www.heritagegateway.org.uk/Gateway/Results_Single.aspx?uid=MCO32790&amp;resourceID=1020">http://www.heritagegateway.org.uk/Gateway/Results_Single.aspx?uid=MCO32790&amp;resourceID=1020</a>
MCO1101	PENHALE POINT - Mesolithic findspot	Prehistoric	FIND	Mesolithic flint pieces and greenstone pebble were recovered during excavation within the cliff castle.	<a href="http://www.heritagegateway.org.uk/Gateway/Results_Single.aspx?uid=MCO1101&amp;resourceID=1020">http://www.heritagegateway.org.uk/Gateway/Results_Single.aspx?uid=MCO1101&amp;resourceID=1020</a>
MCO6564	PENHALE POINT - Post-medieval reservoir	Post Medieval	EXTANT STRUCTURE	A test excavation of the reservoir suggested that it was a late industrial feature.	<a href="http://www.heritagegateway.org.uk/Gateway/Results_Single.aspx?uid=MCO6564&amp;resourceID=1020">http://www.heritagegateway.org.uk/Gateway/Results_Single.aspx?uid=MCO6564&amp;resourceID=1020</a>
MCO6728	PENHALE POINT - Prehistoric lithic scatter	Prehistoric	FIND	Flint artefacts of various kinds are found at Penhale Point are listed by Warner in 1962	<a href="http://www.heritagegateway.org.uk/Gateway/Results_Single.aspx?uid=MCO6728&amp;resourceID=1020">http://www.heritagegateway.org.uk/Gateway/Results_Single.aspx?uid=MCO6728&amp;resourceID=1020</a>
MCO32788	PENHALE POINT - Undated enclosure	Undated	EXTANT STRUCTURE	The remains of two conjoined rectilinear banked enclosures are visible as earthworks on vertical aerial photographs.	<a href="http://www.heritagegateway.org.uk/Gateway/Results_Single.aspx?uid=MCO32788&amp;resourceID=1020">http://www.heritagegateway.org.uk/Gateway/Results_Single.aspx?uid=MCO32788&amp;resourceID=1020</a>
MCO32789	PENHALE POINT - Undated field boundary	Undated	EXTANT STRUCTURE	Field banks forming part of a fragmentary field system are visible as earthworks on vertical aerial photographs taken in 1946.	<a href="http://www.heritagegateway.org.uk/Gateway/Results_Single.aspx?uid=MCO32789&amp;resourceID=1020">http://www.heritagegateway.org.uk/Gateway/Results_Single.aspx?uid=MCO32789&amp;resourceID=1020</a>

## Evidence Base: Heritage Assets

Ref	Name	Period	Form	Summary	Link to further information
MCO1102	PENHALE SANDS - Bronze Age findspot	Prehistoric	FIND	A sherd of pottery, probably from an urn, was found on a old ground surface, decorated by incised lines similar to a pot found at Porthscatho.	<a href="http://www.heritagegateway.org.uk/Gateway/Results_Single.aspx?uid=MCO1102&amp;resourceID=1020">http://www.heritagegateway.org.uk/Gateway/Results_Single.aspx?uid=MCO1102&amp;resourceID=1020</a>
MCO1103	PENHALE SANDS - Iron Age findspot, Medieval findspot	Prehistoric	FIND; FIND	Harding in 1950 records Iron Age and Medieval finds which occurred over a wide area of Penhale sands.	<a href="http://www.heritagegateway.org.uk/Gateway/Results_Single.aspx?uid=MCO1103&amp;resourceID=1020">http://www.heritagegateway.org.uk/Gateway/Results_Single.aspx?uid=MCO1103&amp;resourceID=1020</a>
MCO25241	PENHALE SANDS - Iron Age occupation site, Undated occupation site	Prehistoric	FIND; FIND	Null	<a href="http://www.heritagegateway.org.uk/Gateway/Results_Single.aspx?uid=MCO25241&amp;resourceID=1020">http://www.heritagegateway.org.uk/Gateway/Results_Single.aspx?uid=MCO25241&amp;resourceID=1020</a>
MCO5634	PENHALE SANDS - Medieval cross	Medieval	DOCUMENTARY EVIDENCE	The name 'Scawen Growze' suggests the site of a cross	<a href="http://www.heritagegateway.org.uk/Gateway/Results_Single.aspx?uid=MCO5634&amp;resourceID=1020">http://www.heritagegateway.org.uk/Gateway/Results_Single.aspx?uid=MCO5634&amp;resourceID=1020</a>
MCO32882	PENHALE SANDS - Modern decoy airfield	Modern	CROP MARK	Null	<a href="http://www.heritagegateway.org.uk/Gateway/Results_Single.aspx?uid=MCO32882&amp;resourceID=1020">http://www.heritagegateway.org.uk/Gateway/Results_Single.aspx?uid=MCO32882&amp;resourceID=1020</a>
MCO32881	PENHALE SANDS - Post Medieval shaft	Post Medieval	EXTANT STRUCTURE	Null	<a href="http://www.heritagegateway.org.uk/Gateway/Results_Single.aspx?uid=MCO32881&amp;resourceID=1020">http://www.heritagegateway.org.uk/Gateway/Results_Single.aspx?uid=MCO32881&amp;resourceID=1020</a>

## Evidence Base: Heritage Assets

Ref	Name	Period	Form	Summary	Link to further information
MCO16 136	PENHALLOW - Medieval settlement	Medieval	DOCUMENTARY EVIDENCE	The settlement of Penhallow is first recorded in 1334.	<a href="http://www.heritagegateway.org.uk/Gateway/Results_Single.aspx?uid=MCO16136&amp;resourceID=1020">http://www.heritagegateway.org.uk/Gateway/Results_Single.aspx?uid=MCO16136&amp;resourceID=1020</a>
MCO32 518	PENHALLOW - Modern radio station	Modern	DEMOLISHED STRUCTURE	A World War II radio mast is visible on vertical aerial photographs taken in 1944.	<a href="http://www.heritagegateway.org.uk/Gateway/Results_Single.aspx?uid=MCO32518&amp;resourceID=1020">http://www.heritagegateway.org.uk/Gateway/Results_Single.aspx?uid=MCO32518&amp;resourceID=1020</a>
MCO54 486	PENHALLOW - Modern radio station	Modern	EXTANT STRUCTURE	A World War II radio mast is shown on the modern OS Mastermap.	<a href="http://www.heritagegateway.org.uk/Gateway/Results_Single.aspx?uid=MCO54486&amp;resourceID=1020">http://www.heritagegateway.org.uk/Gateway/Results_Single.aspx?uid=MCO54486&amp;resourceID=1020</a>
MCO9220	PENHALLOW - Post Medieval blacksmiths workshop	Post Medieval	DOCUMENTARY EVIDENCE	Null	<a href="http://www.heritagegateway.org.uk/Gateway/Results_Single.aspx?uid=MCO9220&amp;resourceID=1020">http://www.heritagegateway.org.uk/Gateway/Results_Single.aspx?uid=MCO9220&amp;resourceID=1020</a>
MCO21747	PENHALLOW DOWNS - Iron Age enclosure, Romano British enclosure	Prehistoric	DOCUMENTARY EVIDENCE	Thomas recorded the traces of an "angular entrenchment", about 0.4 hectares, just north of Penhallow; the site is not known and there are no remains.	<a href="http://www.heritagegateway.org.uk/Gateway/Results_Single.aspx?uid=MCO21747&amp;resourceID=1020">http://www.heritagegateway.org.uk/Gateway/Results_Single.aspx?uid=MCO21747&amp;resourceID=1020</a>
MCO32 78	PENPILLO - Bronze Age barrow	Prehistoric	DOCUMENTARY EVIDENCE	'Creag Penpillo', recorded in the C17 as a parish boundary marker.	<a href="http://www.heritagegateway.org.uk/Gateway/Results_Single.aspx?uid=MCO3278&amp;resourceID=1020">http://www.heritagegateway.org.uk/Gateway/Results_Single.aspx?uid=MCO3278&amp;resourceID=1020</a>

## Evidence Base: Heritage Assets

Ref	Name	Period	Form	Summary	Link to further information
MCO67 36	PENWARTHA - Prehistoric lithic scatter	Prehistoric	FIND	A collection of flints of Mesolithic - Bronze Age date found in the vicinity of Simon's Stone Farm.	<a href="http://www.heritagegateway.org.uk/Gateway/Results_Single.aspx?uid=MCO6736&amp;resourceID=1020">http://www.heritagegateway.org.uk/Gateway/Results_Single.aspx?uid=MCO6736&amp;resourceID=1020</a>
MCO53058	PENWARTHA COOMBE - Post Medieval school	Post Medieval	EXTANT STRUCTURE	Board School, built 1878 (datestone). Killas brought to course, granite dressings.U-plan dry Delabole slate roof with gable ends at the front. Rubble lateral stacks with brick shafts.Plan: U-shaped plan with projecting wing on either side.	<a href="http://www.heritagegateway.org.uk/Gateway/Results_Single.aspx?uid=MCO53058&amp;resourceID=1020">http://www.heritagegateway.org.uk/Gateway/Results_Single.aspx?uid=MCO53058&amp;resourceID=1020</a>
MCO32 515	PENWORTH - Bronze Age barrow	Prehistoric	CROP MARK	A group of four possible barrows, visible as cropmarks on aerial photographs.	<a href="http://www.heritagegateway.org.uk/Gateway/Results_Single.aspx?uid=MCO32515&amp;resourceID=1020">http://www.heritagegateway.org.uk/Gateway/Results_Single.aspx?uid=MCO32515&amp;resourceID=1020</a>
MCO56 744	PENWORTH - C20 signpost	Modern	DOCUMENTARY EVIDENCE	The site of a cast iron fingerpost on the SE corner of the road junction off the B3284 to Penwartha Coombe.	<a href="http://www.heritagegateway.org.uk/Gateway/Results_Single.aspx?uid=MCO56744&amp;resourceID=1020">http://www.heritagegateway.org.uk/Gateway/Results_Single.aspx?uid=MCO56744&amp;resourceID=1020</a>
MCO32 512	PENWORTH - Early Medieval field system	Early Medieval	CROP MARK	Null	<a href="http://www.heritagegateway.org.uk/Gateway/Results_Single.aspx?uid=MCO32512&amp;resourceID=1020">http://www.heritagegateway.org.uk/Gateway/Results_Single.aspx?uid=MCO32512&amp;resourceID=1020</a>
MCO10 110	PENWORTH - Medieval chapel	Medieval	DOCUMENTARY EVIDENCE	Remains of a chapel at Penwortha are recorded in 1710; it was possibly converted to a house but there are now no remains.	<a href="http://www.heritagegateway.org.uk/Gateway/Results_Single.aspx?uid=MCO10110&amp;resourceID=1020">http://www.heritagegateway.org.uk/Gateway/Results_Single.aspx?uid=MCO10110&amp;resourceID=1020</a>

## Evidence Base: Heritage Assets

Ref	Name	Period	Form	Summary	Link to further information
MCO32513	PENWORTHA - Medieval field system, Post Medieval field system	Medieval	CROPMARK	Null	<a href="http://www.heritagegateway.org.uk/Gateway/Results_Single.aspx?uid=MCO32513&amp;resourceID=1020">http://www.heritagegateway.org.uk/Gateway/Results_Single.aspx?uid=MCO32513&amp;resourceID=1020</a>
MCO16 281	PENWORTHA - Medieval settlement	Medieval	DOCUMENTARY EVIDENCE	The settlement of Penwortha is first recorded in 1189.	<a href="http://www.heritagegateway.org.uk/Gateway/Results_Single.aspx?uid=MCO16281&amp;resourceID=1020">http://www.heritagegateway.org.uk/Gateway/Results_Single.aspx?uid=MCO16281&amp;resourceID=1020</a>
MCO48 352	PENWORTHA - Post Medieval bridge	Post Medieval	EXTANT STRUCTURE	An early-mid C19 road bridge over a stream survives north-east of Penworths.	<a href="http://www.heritagegateway.org.uk/Gateway/Results_Single.aspx?uid=MCO48352&amp;resourceID=1020">http://www.heritagegateway.org.uk/Gateway/Results_Single.aspx?uid=MCO48352&amp;resourceID=1020</a>
MCO32514	PENWORTHA - Prehistoric enclosure, Undated enclosure	Prehistoric	CROPMARK	A roughly circular feature is visible as a cropmark on a vertical aerial photograph.	<a href="http://www.heritagegateway.org.uk/Gateway/Results_Single.aspx?uid=MCO32514&amp;resourceID=1020">http://www.heritagegateway.org.uk/Gateway/Results_Single.aspx?uid=MCO32514&amp;resourceID=1020</a>
MCO48 353	PENWORTHA COOMBE - Post Medieval bridge	Post Medieval	EXTANT STRUCTURE	An early C19 road bridge survives at Penwortha Coombe.	<a href="http://www.heritagegateway.org.uk/Gateway/Results_Single.aspx?uid=MCO48353&amp;resourceID=1020">http://www.heritagegateway.org.uk/Gateway/Results_Single.aspx?uid=MCO48353&amp;resourceID=1020</a>

## Evidence Base: Heritage Assets

Ref	Name	Period	Form	Summary	Link to further information
MCO28 604	PERRAN - Post Medieval almshouse	Post Medieval	EXTANT STRUCTURE	Perran Almshouses, possibly on the site of an earlier lazaret house	<a href="http://www.heritagegateway.org.uk/Gateway/Results_Single.aspx?uid=MCO28604&amp;resourceID=1020">http://www.heritagegateway.org.uk/Gateway/Results_Single.aspx?uid=MCO28604&amp;resourceID=1020</a>
MCO61 652	PERRAN CAMP - C20 assault course	Modern	DOCUMENTARY EVIDENCE	Site of a C20 assault course, part of the Penhale Army Camp. This feature was removed in 2003	<a href="http://www.heritagegateway.org.uk/Gateway/Results_Single.aspx?uid=MCO61652&amp;resourceID=1020">http://www.heritagegateway.org.uk/Gateway/Results_Single.aspx?uid=MCO61652&amp;resourceID=1020</a>
MCO61 655	PERRAN CAMP - C20 boundary stone	Modern	EXTANT STRUCTURE	Extant C20 boundary stone marking the limit of the Penhale Army Camp	<a href="http://www.heritagegateway.org.uk/Gateway/Results_Single.aspx?uid=MCO61655&amp;resourceID=1020">http://www.heritagegateway.org.uk/Gateway/Results_Single.aspx?uid=MCO61655&amp;resourceID=1020</a>
MCO61 656	PERRAN CAMP - C20 boundary stone	Modern	EXTANT STRUCTURE	Extant C20 boundary stone marking the limit of the Penhale Army Camp	<a href="http://www.heritagegateway.org.uk/Gateway/Results_Single.aspx?uid=MCO61656&amp;resourceID=1020">http://www.heritagegateway.org.uk/Gateway/Results_Single.aspx?uid=MCO61656&amp;resourceID=1020</a>
MCO61 657	PERRAN CAMP - C20 boundary stone	Modern	EXTANT STRUCTURE	Extant C20 boundary stone marking the limit of the Penhale Army Camp	<a href="http://www.heritagegateway.org.uk/Gateway/Results_Single.aspx?uid=MCO61657&amp;resourceID=1020">http://www.heritagegateway.org.uk/Gateway/Results_Single.aspx?uid=MCO61657&amp;resourceID=1020</a>
MCO61 658	PERRAN CAMP - C20 boundary stone	Modern	EXTANT STRUCTURE	Extant C20 boundary stone marking the limit of the Penhale Army Camp	<a href="http://www.heritagegateway.org.uk/Gateway/Results_Single.aspx?uid=MCO61658&amp;resourceID=1020">http://www.heritagegateway.org.uk/Gateway/Results_Single.aspx?uid=MCO61658&amp;resourceID=1020</a>

## Evidence Base: Heritage Assets

Ref	Name	Period	Form	Summary	Link to further information
MCO61 659	PERRAN CAMP - C20 boundary stone	Modern	EXTANT STRUCT URE	Extant C20 boundary stone marking the limit of the Penhale Army Camp	<a href="http://www.heritagegateway.org.uk/Gateway/Results_Single.aspx?uid=MCO61659&amp;resourceID=1020">http://www.heritagegateway.org.uk/Gateway/Results_Single.aspx?uid=MCO61659&amp;resourceID=1020</a>
MCO61 660	PERRAN CAMP - C20 boundary stone	Modern	EXTANT STRUCT URE	Extant C20 boundary stone marking the limit of the Penhale Army Camp	<a href="http://www.heritagegateway.org.uk/Gateway/Results_Single.aspx?uid=MCO61660&amp;resourceID=1020">http://www.heritagegateway.org.uk/Gateway/Results_Single.aspx?uid=MCO61660&amp;resourceID=1020</a>
MCO61 661	PERRAN CAMP - C20 boundary stone	Modern	EXTANT STRUCT URE	Extant C20 boundary stone marking the limit of the Penhale Army Camp	<a href="http://www.heritagegateway.org.uk/Gateway/Results_Single.aspx?uid=MCO61661&amp;resourceID=1020">http://www.heritagegateway.org.uk/Gateway/Results_Single.aspx?uid=MCO61661&amp;resourceID=1020</a>
MCO61 662	PERRAN CAMP - C20 boundary stone	Modern	EXTANT STRUCT URE	Extant C20 boundary stone marking the limit of the Penhale Army Camp	<a href="http://www.heritagegateway.org.uk/Gateway/Results_Single.aspx?uid=MCO61662&amp;resourceID=1020">http://www.heritagegateway.org.uk/Gateway/Results_Single.aspx?uid=MCO61662&amp;resourceID=1020</a>
MCO61 663	PERRAN CAMP - C20 boundary stone	Modern	EXTANT STRUCT URE	Extant C20 boundary stone marking the limit of the Penhale Army Camp	<a href="http://www.heritagegateway.org.uk/Gateway/Results_Single.aspx?uid=MCO61663&amp;resourceID=1020">http://www.heritagegateway.org.uk/Gateway/Results_Single.aspx?uid=MCO61663&amp;resourceID=1020</a>
MCO61 664	PERRAN CAMP - C20 boundary stone	Modern	EXTANT STRUCT URE	Extant C20 boundary stone marking the limit of the Penhale Army Camp	<a href="http://www.heritagegateway.org.uk/Gateway/Results_Single.aspx?uid=MCO61664&amp;resourceID=1020">http://www.heritagegateway.org.uk/Gateway/Results_Single.aspx?uid=MCO61664&amp;resourceID=1020</a>



## Evidence Base: Heritage Assets

Ref	Name	Period	Form	Summary	Link to further information
MCO61669	PERRAN CAMP - C20 embankments	Modern	EXTANT STRUCTURE	Two extant roughly rectangular hollows identified from aerial photos, likely to be associated with military activity	<a href="http://www.heritagegateway.org.uk/Gateway/Results_Single.aspx?uid=MCO61669&amp;resourceID=1020">http://www.heritagegateway.org.uk/Gateway/Results_Single.aspx?uid=MCO61669&amp;resourceID=1020</a>
MCO61667	PERRAN CAMP - C20 military building	Modern	DEMOLISHED BUILDING	Extant C20 concrete base for a military building surrounded by earthen banks	<a href="http://www.heritagegateway.org.uk/Gateway/Results_Single.aspx?uid=MCO61667&amp;resourceID=1020">http://www.heritagegateway.org.uk/Gateway/Results_Single.aspx?uid=MCO61667&amp;resourceID=1020</a>
MCO61649	PERRAN CAMP - Modern memorial	Modern	EXTANT STRUCTURE	Extant Modern memorial plaque, now decommissioned, dedicated to the memory of the 22 people killed in the bombing of Penhale Camp on July 7 1940	<a href="http://www.heritagegateway.org.uk/Gateway/Results_Single.aspx?uid=MCO61649&amp;resourceID=1020">http://www.heritagegateway.org.uk/Gateway/Results_Single.aspx?uid=MCO61649&amp;resourceID=1020</a>
MCO61666	PERRAN CAMP - World War Two bomb crater	Modern	EXTANT STRUCTURE	A series of extant hollows have been classified as probable World War Two bomb craters	<a href="http://www.heritagegateway.org.uk/Gateway/Results_Single.aspx?uid=MCO61666&amp;resourceID=1020">http://www.heritagegateway.org.uk/Gateway/Results_Single.aspx?uid=MCO61666&amp;resourceID=1020</a>
MCO61650	PERRAN CAMP - World War Two gun emplacement	Modern	EXTANT STRUCTURE; CONCRETE	Extant concrete base of a circular World War Two gun emplacement	<a href="http://www.heritagegateway.org.uk/Gateway/Results_Single.aspx?uid=MCO61650&amp;resourceID=1020">http://www.heritagegateway.org.uk/Gateway/Results_Single.aspx?uid=MCO61650&amp;resourceID=1020</a>
MCO61665	PERRAN CAMP - World War Two gun emplacement	Modern	EXTANT STRUCTURE	Extant concrete base of a World War Two structure on the western-most of the three barrows on Ligger Point, presumably for a gun emplacement	<a href="http://www.heritagegateway.org.uk/Gateway/Results_Single.aspx?uid=MCO61665&amp;resourceID=1020">http://www.heritagegateway.org.uk/Gateway/Results_Single.aspx?uid=MCO61665&amp;resourceID=1020</a>

## Evidence Base: Heritage Assets

Ref	Name	Period	Form	Summary	Link to further information
MCO61 651	PERRAN CAMP - World War Two munitions store	Modern	EXTANT BUILDING; BRICK	Extant World War Two munitions store	<a href="http://www.heritagegateway.org.uk/Gateway/Results_Single.aspx?uid=MCO61651&amp;resourceID=1020">http://www.heritagegateway.org.uk/Gateway/Results_Single.aspx?uid=MCO61651&amp;resourceID=1020</a>
MCO61 654	PERRAN CAMP - World War Two pillbox	Modern	EXTANT BUILDING	Extant rectangular World War Two pillbox	<a href="http://www.heritagegateway.org.uk/Gateway/Results_Single.aspx?uid=MCO61654&amp;resourceID=1020">http://www.heritagegateway.org.uk/Gateway/Results_Single.aspx?uid=MCO61654&amp;resourceID=1020</a>
MCO6166 8	PERRAN CAMP - World War Two slit trenches	Modern	EXTANT STRUCTURE	Extant numerous short lengths of World War Two ditches (straight and right angled). These features are thought likely to be practice slit trenches and bomb craters	<a href="http://www.heritagegateway.org.uk/Gateway/Results_Single.aspx?uid=MCO61668&amp;resourceID=1020">http://www.heritagegateway.org.uk/Gateway/Results_Single.aspx?uid=MCO61668&amp;resourceID=1020</a>
MCO61 670	PERRAN CAMP - World War Two slit trenches	Modern	EXTANT STRUCTURE	Extant World War Two slit trenches are visible at this point on aerial photos	<a href="http://www.heritagegateway.org.uk/Gateway/Results_Single.aspx?uid=MCO61670&amp;resourceID=1020">http://www.heritagegateway.org.uk/Gateway/Results_Single.aspx?uid=MCO61670&amp;resourceID=1020</a>
MCO61 671	PERRAN CAMP - World War Two slit trenches	Modern	EXTANT STRUCTURE	Extant World War Two slit trenches are visible at this point on aerial photos	<a href="http://www.heritagegateway.org.uk/Gateway/Results_Single.aspx?uid=MCO61671&amp;resourceID=1020">http://www.heritagegateway.org.uk/Gateway/Results_Single.aspx?uid=MCO61671&amp;resourceID=1020</a>
MCO61 672	PERRAN CAMP - World War Two slit trenches	Modern	EXTANT STRUCTURE	Extant World War Two slit trenches are visible at this point on aerial photos	<a href="http://www.heritagegateway.org.uk/Gateway/Results_Single.aspx?uid=MCO61672&amp;resourceID=1020">http://www.heritagegateway.org.uk/Gateway/Results_Single.aspx?uid=MCO61672&amp;resourceID=1020</a>

## Evidence Base: Heritage Assets

Ref	Name	Period	Form	Summary	Link to further information
MCO61 673	PERRAN CAMP - World War Two slit trenches	Modern	EXTANT STRUCTURE	Extant World War Two slit trenches are visible at this point on aerial photos	<a href="http://www.heritagegateway.org.uk/Gateway/Results_Single.aspx?uid=MCO61673&amp;resourceID=1020">http://www.heritagegateway.org.uk/Gateway/Results_Single.aspx?uid=MCO61673&amp;resourceID=1020</a>
MCO61 674	PERRAN CAMP - World War Two slit trenches	Modern	EXTANT STRUCTURE	Extant World War Two slit trenches are visible at this point on aerial photos	<a href="http://www.heritagegateway.org.uk/Gateway/Results_Single.aspx?uid=MCO61674&amp;resourceID=1020">http://www.heritagegateway.org.uk/Gateway/Results_Single.aspx?uid=MCO61674&amp;resourceID=1020</a>
MCO61 675	PERRAN CAMP - World War Two slit trenches	Modern	EXTANT STRUCTURE	Extant World War Two slit trenches are visible at this point on aerial photos	<a href="http://www.heritagegateway.org.uk/Gateway/Results_Single.aspx?uid=MCO61675&amp;resourceID=1020">http://www.heritagegateway.org.uk/Gateway/Results_Single.aspx?uid=MCO61675&amp;resourceID=1020</a>
MCO53864	PERRAN COOMBE - Post Medieval milestone	Post Medieval	EXTANT STRUCTURE	A milestone survives on the west side of the B3284 east of Perran Coombe and it stands in the highway verge - TO PERRANPORTH 2 MILES TO TRURO 7 MILES. Replica metal plates attached in the Summer of 2015.	<a href="http://www.heritagegateway.org.uk/Gateway/Results_Single.aspx?uid=MCO53864&amp;resourceID=1020">http://www.heritagegateway.org.uk/Gateway/Results_Single.aspx?uid=MCO53864&amp;resourceID=1020</a>
MCO29 348	PERRAN COOMBE - Post Medieval streamworks	Post Medieval	DOCUMENTARY EVIDENCE	Null	<a href="http://www.heritagegateway.org.uk/Gateway/Results_Single.aspx?uid=MCO29348&amp;resourceID=1020">http://www.heritagegateway.org.uk/Gateway/Results_Single.aspx?uid=MCO29348&amp;resourceID=1020</a>
MCO33 08	PERRAN ROUND - Bronze Age barrow	Prehistoric	DOCUMENTARY EVIDENCE	The site of a barrow recorded by Thomas in 1851.	<a href="http://www.heritagegateway.org.uk/Gateway/Results_Single.aspx?uid=MCO3308&amp;resourceID=1020">http://www.heritagegateway.org.uk/Gateway/Results_Single.aspx?uid=MCO3308&amp;resourceID=1020</a>

## Evidence Base: Heritage Assets

Ref	Name	Period	Form	Summary	Link to further information
MCO3309	PERRAN ROUND - Bronze Age barrow	Prehistoric	DOCUMENTARY EVIDENCE	The site of a barrow recorded by Thomas in 1851.	<a href="http://www.heritagegateway.org.uk/Gateway/Results_Single.aspx?uid=MCO3309&amp;resourceID=1020">http://www.heritagegateway.org.uk/Gateway/Results_Single.aspx?uid=MCO3309&amp;resourceID=1020</a>
MCO1158	PERRAN SANDS - Iron Age findspot	Prehistoric	FIND	Iron age sherds found on Penhale Sands	<a href="http://www.heritagegateway.org.uk/Gateway/Results_Single.aspx?uid=MCO1158&amp;resourceID=1020">http://www.heritagegateway.org.uk/Gateway/Results_Single.aspx?uid=MCO1158&amp;resourceID=1020</a>
MCO1161	PERRAN SANDS - Iron Age findspot	Prehistoric	FIND	A sherd of pottery was found in the vicinity of a hearth described by Harding (b1). Its exact location is not known and its date is not very definite.	<a href="http://www.heritagegateway.org.uk/Gateway/Results_Single.aspx?uid=MCO1161&amp;resourceID=1020">http://www.heritagegateway.org.uk/Gateway/Results_Single.aspx?uid=MCO1161&amp;resourceID=1020</a>
MCO1159	PERRAN SANDS - Undated findspot	Undated	FIND	Some sherds of unknown type and date have been found on Penhale Sands.	<a href="http://www.heritagegateway.org.uk/Gateway/Results_Single.aspx?uid=MCO1159&amp;resourceID=1020">http://www.heritagegateway.org.uk/Gateway/Results_Single.aspx?uid=MCO1159&amp;resourceID=1020</a>
MCO12409	PERRAN ST GEORGE - Post Medieval mine	Post Medieval	DOCUMENTARY EVIDENCE	Also known as Perran and Great St Goerge Mine, Great St George and Droskyn, and Perran and Great Wheal Leisure, this was a large sett stretching along the coast for over a mile and a half, producing copper and tin.	<a href="http://www.heritagegateway.org.uk/Gateway/Results_Single.aspx?uid=MCO12409&amp;resourceID=1020">http://www.heritagegateway.org.uk/Gateway/Results_Single.aspx?uid=MCO12409&amp;resourceID=1020</a>

## Evidence Base: Heritage Assets

Ref	Name	Period	Form	Summary	Link to further information
MCO12410	PERRAN ST GEORGE UNITED - Post Medieval mine	Post Medieval	EXTANT STRUCTURE	Perran St George United worked in the first half of the C19, but the Great St George mine is first mentioned in 1598.	<a href="http://www.heritagegateway.org.uk/Gateway/Results_Single.aspx?uid=MCO12410&amp;resourceID=1020">http://www.heritagegateway.org.uk/Gateway/Results_Single.aspx?uid=MCO12410&amp;resourceID=1020</a>
MCO12411	PERRAN UNITED - Post Medieval mine	Post Medieval	DOCUMENTARY EVIDENCE	Null	<a href="http://www.heritagegateway.org.uk/Gateway/Results_Single.aspx?uid=MCO12411&amp;resourceID=1020">http://www.heritagegateway.org.uk/Gateway/Results_Single.aspx?uid=MCO12411&amp;resourceID=1020</a>
MCO12413	PERRAN WHEAL ALFRED - Post Medieval mine	Post Medieval	DOCUMENTARY EVIDENCE	Null	<a href="http://www.heritagegateway.org.uk/Gateway/Results_Single.aspx?uid=MCO12413&amp;resourceID=1020">http://www.heritagegateway.org.uk/Gateway/Results_Single.aspx?uid=MCO12413&amp;resourceID=1020</a>
MCO12414	PERRAN WHEAL GEORGE - Post Medieval mine	Post Medieval	EXTANT STRUCTURE	Null	<a href="http://www.heritagegateway.org.uk/Gateway/Results_Single.aspx?uid=MCO12414&amp;resourceID=1020">http://www.heritagegateway.org.uk/Gateway/Results_Single.aspx?uid=MCO12414&amp;resourceID=1020</a>
MCO12415	PERRAN WHEAL JANE - Post Medieval mine	Post Medieval	EXTANT STRUCTURE	Null	<a href="http://www.heritagegateway.org.uk/Gateway/Results_Single.aspx?uid=MCO12415&amp;resourceID=1020">http://www.heritagegateway.org.uk/Gateway/Results_Single.aspx?uid=MCO12415&amp;resourceID=1020</a>
MCO29102	PERRANCOOMBE - Post Medieval corn mill	Post Medieval	DOCUMENTARY EVIDENCE	A corn mill at Perrancoombe is recorded on the Tithe map of 1841.	<a href="http://www.heritagegateway.org.uk/Gateway/Results_Single.aspx?uid=MCO29102&amp;resourceID=1020">http://www.heritagegateway.org.uk/Gateway/Results_Single.aspx?uid=MCO29102&amp;resourceID=1020</a>

## Evidence Base: Heritage Assets

Ref	Name	Period	Form	Summary	Link to further information
MCO56743	PERRANPORT - C20 signpost	Modern	DOCUMENTARY EVIDENCE	The site of a signpost on the junction of Bolingey Road and B3284 south of Perranporth.	<a href="http://www.heritagegateway.org.uk/Gateway/Results_Single.aspx?uid=MCO56743&amp;resourceID=1020">http://www.heritagegateway.org.uk/Gateway/Results_Single.aspx?uid=MCO56743&amp;resourceID=1020</a>
MCO3310	PERRANPORTH - Bronze Age barrow	Prehistoric	EXTANT STRUCTURE	The remains of a barrow first recorded by Thomas in 1850.	<a href="http://www.heritagegateway.org.uk/Gateway/Results_Single.aspx?uid=MCO3310&amp;resourceID=1020">http://www.heritagegateway.org.uk/Gateway/Results_Single.aspx?uid=MCO3310&amp;resourceID=1020</a>
MCO3311	PERRANPORTH - Bronze Age barrow	Prehistoric	DOCUMENTARY EVIDENCE	The site of a barrow recorded in 1850 of which there are no remains.	<a href="http://www.heritagegateway.org.uk/Gateway/Results_Single.aspx?uid=MCO3311&amp;resourceID=1020">http://www.heritagegateway.org.uk/Gateway/Results_Single.aspx?uid=MCO3311&amp;resourceID=1020</a>
MCO48489	PERRANPORTH - C18 house, Post Medieval fish cellar	Post Medieval	DEMOLISHED BUILDING; DOCUMENTARY EVIDENCE	An extant large detached building of aslar masonry construction with some rendering, designed by Silvanus Trevail known as 'Droskyn Castle', possibly built on the site of a former Post Medieval fish cellar.	<a href="http://www.heritagegateway.org.uk/Gateway/Results_Single.aspx?uid=MCO48489&amp;resourceID=1020">http://www.heritagegateway.org.uk/Gateway/Results_Single.aspx?uid=MCO48489&amp;resourceID=1020</a>
MCO58802	PERRANPORTH - C19 Convalescent Home	Post Medieval	EXTANT BUILDING	C19 extant Convalescent Home built on bequest of John Passmore Edwards, now converted into residential apartments called Nampara Court.	<a href="http://www.heritagegateway.org.uk/Gateway/Results_Single.aspx?uid=MCO58802&amp;resourceID=1020">http://www.heritagegateway.org.uk/Gateway/Results_Single.aspx?uid=MCO58802&amp;resourceID=1020</a>
MCO57503	PERRANPORTH - C19 fish cellar	Post Medieval	DEMOLISHED BUILDING	The C19 site of the relocated fish cellars operated by the Miners Seining Company on the eastern side of Droskyn Point, now occupied by a Hotel.	<a href="http://www.heritagegateway.org.uk/Gateway/Results_Single.aspx?uid=MCO57503&amp;resourceID=1020">http://www.heritagegateway.org.uk/Gateway/Results_Single.aspx?uid=MCO57503&amp;resourceID=1020</a>

## Evidence Base: Heritage Assets

Ref	Name	Period	Form	Summary	Link to further information
MCO5750 5	PERRANPORTH - C19 fish cellar	Post Medieval	DEMOLISHED BUILDING	The site of a C19 fish cellar at Perranporth operated by the 'Farmers' Seining Company. Not certain whether any part of building remains extant	<a href="http://www.heritagegateway.org.uk/Gateway/Results_Single.aspx?uid=MCO57505&amp;resourceID=1020">http://www.heritagegateway.org.uk/Gateway/Results_Single.aspx?uid=MCO57505&amp;resourceID=1020</a>
MCO5750 6	PERRANPORTH - C19 fish cellar	Post Medieval	DEMOLISHED BUILDING; DOCK	The approximate site of a C19 fish cellar at Perranporth operated by the 'Love's Seining Company'. The site was later redeveloped as a bus station	<a href="http://www.heritagegateway.org.uk/Gateway/Results_Single.aspx?uid=MCO57506&amp;resourceID=1020">http://www.heritagegateway.org.uk/Gateway/Results_Single.aspx?uid=MCO57506&amp;resourceID=1020</a>
MCO5750 7	PERRANPORTH - C19 fish cellar	Post Medieval	DEMOLISHED BUILDING	The site of a C19 fish cellar in Perranporth operated by the 'Union Seining Company'. Not certain whether any part of the building remains extant	<a href="http://www.heritagegateway.org.uk/Gateway/Results_Single.aspx?uid=MCO57507&amp;resourceID=1020">http://www.heritagegateway.org.uk/Gateway/Results_Single.aspx?uid=MCO57507&amp;resourceID=1020</a>
MCO58 151	PERRANPORTH - C20 tidal swimming pool	Modern	EXTANT STRUCTURE	A small tidal swimming pool dating to the mid-C20 survives at Chapel Rock, Perran Beach.	<a href="http://www.heritagegateway.org.uk/Gateway/Results_Single.aspx?uid=MCO58151&amp;resourceID=1020">http://www.heritagegateway.org.uk/Gateway/Results_Single.aspx?uid=MCO58151&amp;resourceID=1020</a>
MCO32307	PERRANPORTH - Late C19 early C20 nonconformist chapel, Sunday school	Post Medieval	EXTANT STRUCTURE	Late C19 early C20 nonconformist chapel and attached Sunday School to the rear.	<a href="http://www.heritagegateway.org.uk/Gateway/Results_Single.aspx?uid=MCO32307&amp;resourceID=1020">http://www.heritagegateway.org.uk/Gateway/Results_Single.aspx?uid=MCO32307&amp;resourceID=1020</a>



## Evidence Base: Heritage Assets

Ref	Name	Period	Form	Summary	Link to further information
MCO9662	PERRANPORTH - Medieval bridge, Post Medieval bridge	Medieval	EXTANT STRUCTURE	At footbridge survives at Perron, or Ponsleggo, or Ponslusson. Ponslusson is recorded in 1590 and still survives.	<a href="http://www.heritagegateway.org.uk/Gateway/Results_Single.aspx?uid=MCO9662&amp;resourceID=1020">http://www.heritagegateway.org.uk/Gateway/Results_Single.aspx?uid=MCO9662&amp;resourceID=1020</a>
MCO10114	PERRANPORTH - Medieval chapel	Medieval	DEMOLISHED STRUCTURE	The site of Chapel-an-Barder on Chapel Rock.	<a href="http://www.heritagegateway.org.uk/Gateway/Results_Single.aspx?uid=MCO10114&amp;resourceID=1020">http://www.heritagegateway.org.uk/Gateway/Results_Single.aspx?uid=MCO10114&amp;resourceID=1020</a>
MCO56199	PERRANPORTH - Modern air raid shelter	Modern	EXTANT STRUCTURE	A Second World War air raid shelter under a bridge at the northern edge of Perranporth airfield.	<a href="http://www.heritagegateway.org.uk/Gateway/Results_Single.aspx?uid=MCO56199&amp;resourceID=1020">http://www.heritagegateway.org.uk/Gateway/Results_Single.aspx?uid=MCO56199&amp;resourceID=1020</a>
MCO56354	PERRANPORTH - Modern air raid shelter	Modern	EXTANT STRUCTURE	A Second World War air raid shelter at the northern edge of Perranporth airfield.	<a href="http://www.heritagegateway.org.uk/Gateway/Results_Single.aspx?uid=MCO56354&amp;resourceID=1020">http://www.heritagegateway.org.uk/Gateway/Results_Single.aspx?uid=MCO56354&amp;resourceID=1020</a>
MCO55472	PERRANPORTH - Modern aircraft hangar	Modern	DEMOLISHED BUILDING	The surviving remains of aircraft hangars, six blister type with one over-blister variant and one Teeside (MCO55463) that serviced the four flights based at Perranporth.	<a href="http://www.heritagegateway.org.uk/Gateway/Results_Single.aspx?uid=MCO55472&amp;resourceID=1020">http://www.heritagegateway.org.uk/Gateway/Results_Single.aspx?uid=MCO55472&amp;resourceID=1020</a>
MCO42957	PERRANPORTH - Modern auxiliary hide	Modern	DEMOLISHED STRUCTURE	Null	<a href="http://www.heritagegateway.org.uk/Gateway/Results_Single.aspx?uid=MCO42957&amp;resourceID=1020">http://www.heritagegateway.org.uk/Gateway/Results_Single.aspx?uid=MCO42957&amp;resourceID=1020</a>

## Evidence Base: Heritage Assets

Ref	Name	Period	Form	Summary	Link to further information
MCO32 531	PERRANPORTH - Modern beach defence	Modern	DEMOLI SHED STRUCT URE	Null	<a href="http://www.heritagegateway.org.uk/Gateway/Results_Single.aspx?uid=MCO32531&amp;resourceID=1020">http://www.heritagegateway.org.uk/Gateway/Results_Single.aspx?uid=MCO32531&amp;resourceID=1020</a>
MCO55 919	PERRANPORTH - Modern dispersal pen	Modern	EXTANT BUILDIN G	The remains of three dispersal pens associated with NE flight, one of four flights attached to Perranporth airfield during WWII.	<a href="http://www.heritagegateway.org.uk/Gateway/Results_Single.aspx?uid=MCO55919&amp;resourceID=1020">http://www.heritagegateway.org.uk/Gateway/Results_Single.aspx?uid=MCO55919&amp;resourceID=1020</a>
MCO54 389	PERRANPORTH - Modern fire station	Modern	EXTANT STRUCT URE	Fire Station, Station Road. Built 1964 by County Architect AJ Groves.	<a href="http://www.heritagegateway.org.uk/Gateway/Results_Single.aspx?uid=MCO54389&amp;resourceID=1020">http://www.heritagegateway.org.uk/Gateway/Results_Single.aspx?uid=MCO54389&amp;resourceID=1020</a>
MCO42387	PERRANPORTH - Modern military base	Modern	EXTANT STRUCTURE	This is a small concrete building built at the beginning of WW2 as a Royal Naval Experimental and Research Station for the study of sonar, radar and so on. Closed in 1983 and is now a YHA Youth Hostel.	<a href="http://www.heritagegateway.org.uk/Gateway/Results_Single.aspx?uid=MCO42387&amp;resourceID=1020">http://www.heritagegateway.org.uk/Gateway/Results_Single.aspx?uid=MCO42387&amp;resourceID=1020</a>
MCO32 532	PERRANPORTH - Modern pillbox	Modern	EXTANT STRUCT URE	Type 24 pillbox lying in the grounds of Ponsmere Hotel.	<a href="http://www.heritagegateway.org.uk/Gateway/Results_Single.aspx?uid=MCO32532&amp;resourceID=1020">http://www.heritagegateway.org.uk/Gateway/Results_Single.aspx?uid=MCO32532&amp;resourceID=1020</a>
MCO32 533	PERRANPORTH - Modern pillbox	Modern	EXTANT STRUCT URE	Type 24 pillbox, now converted into a beach kiosk at Perranporth.	<a href="http://www.heritagegateway.org.uk/Gateway/Results_Single.aspx?uid=MCO32533&amp;resourceID=1020">http://www.heritagegateway.org.uk/Gateway/Results_Single.aspx?uid=MCO32533&amp;resourceID=1020</a>

## Evidence Base: Heritage Assets

Ref	Name	Period	Form	Summary	Link to further information
MCO55 909	PERRANPORTH - Modern pillbox	Modern	EXTANT BUILDING	Four pillboxes appear to be of the type 22 hexagonal design survive and form part of the defense of the airfield.	<a href="http://www.heritagegateway.org.uk/Gateway/Results_Single.aspx?uid=MCO55909&amp;resourceID=1020">http://www.heritagegateway.org.uk/Gateway/Results_Single.aspx?uid=MCO55909&amp;resourceID=1020</a>
MCO48 350	PERRANPORTH - Post Medieval bridge	Post Medieval	EXTANT STRUCTURE	An early C19 road bridge survives in Perranporth.	<a href="http://www.heritagegateway.org.uk/Gateway/Results_Single.aspx?uid=MCO48350&amp;resourceID=1020">http://www.heritagegateway.org.uk/Gateway/Results_Single.aspx?uid=MCO48350&amp;resourceID=1020</a>
MCO45 854	PERRANPORTH - Post Medieval church	Post Medieval	EXTANT STRUCTURE	A C19 Anglican church in Perranporth.	<a href="http://www.heritagegateway.org.uk/Gateway/Results_Single.aspx?uid=MCO45854&amp;resourceID=1020">http://www.heritagegateway.org.uk/Gateway/Results_Single.aspx?uid=MCO45854&amp;resourceID=1020</a>
MCO2910 9	PERRANPORTH - Post Medieval coastguard station	Post Medieval	DOCUMENTARY EVIDENCE	Perranporth coastguard station on Droskyn Point, buildings survive although now converted for domestic use.	<a href="http://www.heritagegateway.org.uk/Gateway/Results_Single.aspx?uid=MCO29109&amp;resourceID=1020">http://www.heritagegateway.org.uk/Gateway/Results_Single.aspx?uid=MCO29109&amp;resourceID=1020</a>
MCO53866	PERRANPORTH - Post Medieval milestone	Post Medieval	EXTANT STRUCTURE	A milestone survives on the north side of Liskey Hill, Perranporth, in the verge between the road and pavement outside no 31 - TO PERRANPORTH 1 MILE TO TRURO 9 MILES. Replica metal plates were attached in the Summer of 2015.	<a href="http://www.heritagegateway.org.uk/Gateway/Results_Single.aspx?uid=MCO53866&amp;resourceID=1020">http://www.heritagegateway.org.uk/Gateway/Results_Single.aspx?uid=MCO53866&amp;resourceID=1020</a>

## Evidence Base: Heritage Assets

Ref	Name	Period	Form	Summary	Link to further information
MCO53059	PERRANPORTH - Post Medieval school	Post Medieval	EXTANT STRUCTURE	School, St George's Hill. Recorded on the 1st and 2nd Edition of the 1:2500 1880 and 1907 OS map. Still extant. Recorded as 'The Old School House'o on the Mastermap.	<a href="http://www.heritagegateway.org.uk/Gateway/Results_Single.aspx?uid=MCO53059&amp;resourceID=1020">http://www.heritagegateway.org.uk/Gateway/Results_Single.aspx?uid=MCO53059&amp;resourceID=1020</a>
MCO32308	PERRANPORTH - Post Medieval sunday school	Post Medieval	EXTANT STRUCTURE	A late C19 Sunday school or Methodist hall, now used as a museum.	<a href="http://www.heritagegateway.org.uk/Gateway/Results_Single.aspx?uid=MCO32308&amp;resourceID=1020">http://www.heritagegateway.org.uk/Gateway/Results_Single.aspx?uid=MCO32308&amp;resourceID=1020</a>
MCO44961	PERRANPORTH - Prehistoric submarine forest	Prehistoric	DOCUMENTARY EVIDENCE	A submerged forest was recorded by de la Beche in 1839 on Perranporth beach.	<a href="http://www.heritagegateway.org.uk/Gateway/Results_Single.aspx?uid=MCO44961&amp;resourceID=1020">http://www.heritagegateway.org.uk/Gateway/Results_Single.aspx?uid=MCO44961&amp;resourceID=1020</a>
MCO58135	PERRANPORTH - Undated wreck	Undated	DOCUMENTARY EVIDENCE	Correspondence from English Heritage and the MMO indicates the remains of a shipwreck somewhere in the general area of Perran Beach.	<a href="http://www.heritagegateway.org.uk/Gateway/Results_Single.aspx?uid=MCO58135&amp;resourceID=1020">http://www.heritagegateway.org.uk/Gateway/Results_Single.aspx?uid=MCO58135&amp;resourceID=1020</a>
MCO57967	PERRANPORTH - WWII Aircraft crash site	Modern	DOCUMENTARY EVIDENCE	Correspondence from English Heritage indicates the remains of a crashed Spitfire somewhere in the general area of Perran Beach.	<a href="http://www.heritagegateway.org.uk/Gateway/Results_Single.aspx?uid=MCO57967&amp;resourceID=1020">http://www.heritagegateway.org.uk/Gateway/Results_Single.aspx?uid=MCO57967&amp;resourceID=1020</a>
MCO56119	PERRANPORTH - WWII Allan Williams turret	Modern	EXTANT BUILDING	The remains of an Allan Williams turret, a type of metal pillbox which could rotate 360 degrees, is visible at Perranporth Airfield	<a href="http://www.heritagegateway.org.uk/Gateway/Results_Single.aspx?uid=MCO56119&amp;resourceID=1020">http://www.heritagegateway.org.uk/Gateway/Results_Single.aspx?uid=MCO56119&amp;resourceID=1020</a>

## Evidence Base: Heritage Assets

Ref	Name	Period	Form	Summary	Link to further information
MCO53885	PERRANPORTH STATION - Modern railway station	Modern	DEMOLISHED STRUCTURE	The site of Perranporth station.	<a href="http://www.heritagegateway.org.uk/Gateway/Results_Single.aspx?uid=MCO53885&amp;resourceID=1020">http://www.heritagegateway.org.uk/Gateway/Results_Single.aspx?uid=MCO53885&amp;resourceID=1020</a>
MCO10115	PERRANWELL - Medieval chapel	Medieval	DOCUMENTARY EVIDENCE	Possible site of a chapel recorded at 'Widden'; the exact location is uncertain.	<a href="http://www.heritagegateway.org.uk/Gateway/Results_Single.aspx?uid=MCO10115&amp;resourceID=1020">http://www.heritagegateway.org.uk/Gateway/Results_Single.aspx?uid=MCO10115&amp;resourceID=1020</a>
MCO7036	PERRANWELL - Medieval holy well	Medieval	DEMOLISHED STRUCTURE	The site of St Perran's well at Caer Kief.	<a href="http://www.heritagegateway.org.uk/Gateway/Results_Single.aspx?uid=MCO7036&amp;resourceID=1020">http://www.heritagegateway.org.uk/Gateway/Results_Single.aspx?uid=MCO7036&amp;resourceID=1020</a>
MCO32592	PERRANWELL - Medieval ridge and furrow, Post Medieval ridge and furrow	Medieval	CROPMARK	Null	<a href="http://www.heritagegateway.org.uk/Gateway/Results_Single.aspx?uid=MCO32592&amp;resourceID=1020">http://www.heritagegateway.org.uk/Gateway/Results_Single.aspx?uid=MCO32592&amp;resourceID=1020</a>
MCO32309	PERRANWELL - Post Medieval nonconformist chapel	Post Medieval	EXTANT STRUCTURE	Null	<a href="http://www.heritagegateway.org.uk/Gateway/Results_Single.aspx?uid=MCO32309&amp;resourceID=1020">http://www.heritagegateway.org.uk/Gateway/Results_Single.aspx?uid=MCO32309&amp;resourceID=1020</a>

## Evidence Base: Heritage Assets

Ref	Name	Period	Form	Summary	Link to further information
MCO3312	PERRANZABULOE - Bronze Age barrow	Prehistoric	DOCUMENTARY EVIDENCE	The site of a barrow recorded in the mid C19.	<a href="http://www.heritagegateway.org.uk/Gateway/Results_Single.aspx?uid=MCO3312&amp;resourceID=1020">http://www.heritagegateway.org.uk/Gateway/Results_Single.aspx?uid=MCO3312&amp;resourceID=1020</a>
MCO3313	PERRANZABULOE - Bronze Age barrow	Prehistoric	DOCUMENTARY EVIDENCE	The site of a barrow recorded in the mid C19.	<a href="http://www.heritagegateway.org.uk/Gateway/Results_Single.aspx?uid=MCO3313&amp;resourceID=1020">http://www.heritagegateway.org.uk/Gateway/Results_Single.aspx?uid=MCO3313&amp;resourceID=1020</a>
MCO3314	PERRANZABULOE - Bronze Age barrow	Prehistoric	DOCUMENTARY EVIDENCE	One of a pair of barrows described by Mclaughlin.	<a href="http://www.heritagegateway.org.uk/Gateway/Results_Single.aspx?uid=MCO3314&amp;resourceID=1020">http://www.heritagegateway.org.uk/Gateway/Results_Single.aspx?uid=MCO3314&amp;resourceID=1020</a>
MCO1164	PERRANZABULOE - Bronze Age findspot	Prehistoric	FIND	Null	<a href="http://www.heritagegateway.org.uk/Gateway/Results_Single.aspx?uid=MCO1164&amp;resourceID=1020">http://www.heritagegateway.org.uk/Gateway/Results_Single.aspx?uid=MCO1164&amp;resourceID=1020</a>
MCO32520	PERRANZABULOE - Iron Age round, Romano British round	Prehistoric	CROPMARK	A roughly oval enclosure, 73m by 55m in size, visible as a faint cropmark on vertical aerial photographs.	<a href="http://www.heritagegateway.org.uk/Gateway/Results_Single.aspx?uid=MCO32520&amp;resourceID=1020">http://www.heritagegateway.org.uk/Gateway/Results_Single.aspx?uid=MCO32520&amp;resourceID=1020</a>
MCO46103	PERRANZABULOE - Medieval cross	Medieval	EXTANT STRUCTURE	A small gable cross situated in the churchyard on the south side of Perranzabuloe parish church.	<a href="http://www.heritagegateway.org.uk/Gateway/Results_Single.aspx?uid=MCO46103&amp;resourceID=1020">http://www.heritagegateway.org.uk/Gateway/Results_Single.aspx?uid=MCO46103&amp;resourceID=1020</a>

## Evidence Base: Heritage Assets

Ref	Name	Period	Form	Summary	Link to further information
MCO61 648	PERRANZABULOE - Modern grave site	Modern	EXTANT STRUCT URE	Extant group of graves of some of the victims of the bombing raid at Penhale Army Camp during World War Two	<a href="http://www.heritagegateway.org.uk/Gateway/Results_Single.aspx?uid=MCO61648&amp;resourceID=1020">http://www.heritagegateway.org.uk/Gateway/Results_Single.aspx?uid=MCO61648&amp;resourceID=1020</a>
MCO64 13	PERRANZABULOE - Post Medieval church	Post Mediev	EXTANT STRUCT URE	Perranzabuloe parish church.	<a href="http://www.heritagegateway.org.uk/Gateway/Results_Single.aspx?uid=MCO6413&amp;resourceID=1020">http://www.heritagegateway.org.uk/Gateway/Results_Single.aspx?uid=MCO6413&amp;resourceID=1020</a>
MCO16 290	PERRANZABULOE - Post Medieval settlement	Post Mediev	DOCUM ENTARY EVIDEN	The settlement of Perranzabuloe probably originated in 1804 when the church was relocated here.	<a href="http://www.heritagegateway.org.uk/Gateway/Results_Single.aspx?uid=MCO16290&amp;resourceID=1020">http://www.heritagegateway.org.uk/Gateway/Results_Single.aspx?uid=MCO16290&amp;resourceID=1020</a>
MCO11 67	PERRANZABULOE - Prehistoric findspot	Prehisto ric	FIND	Null	<a href="http://www.heritagegateway.org.uk/Gateway/Results_Single.aspx?uid=MCO1167&amp;resourceID=1020">http://www.heritagegateway.org.uk/Gateway/Results_Single.aspx?uid=MCO1167&amp;resourceID=1020</a>
MCO32 521	PERRANZABULOE - Undated enclosure	Undate d	EXTANT STRUCT URE	A roughly square banked enclosure, 26m across, visible as low-level earthworks on vertical aerial photographs.	<a href="http://www.heritagegateway.org.uk/Gateway/Results_Single.aspx?uid=MCO32521&amp;resourceID=1020">http://www.heritagegateway.org.uk/Gateway/Results_Single.aspx?uid=MCO32521&amp;resourceID=1020</a>
MCO5641 1	PERRANZABULOE, THE OLD VICARAGE - C19 building	Post Medieval	Null	Vicarage designed by Silvanus Trevail in 1884.	<a href="http://www.heritagegateway.org.uk/Gateway/Results_Single.aspx?uid=MCO56411&amp;resourceID=1020">http://www.heritagegateway.org.uk/Gateway/Results_Single.aspx?uid=MCO56411&amp;resourceID=1020</a>



## Evidence Base: Heritage Assets

Ref	Name	Period	Form	Summary	Link to further information
MCO12 418	PHOENIX - Post Medieval mine	Post Medieval	EXTANT STRUCTURE	Phoenix mine worked from 1870 to 1874, producing lead and silver.	<a href="http://www.heritagegateway.org.uk/Gateway/Results_Single.aspx?uid=MCO12418&amp;resourceID=1020">http://www.heritagegateway.org.uk/Gateway/Results_Single.aspx?uid=MCO12418&amp;resourceID=1020</a>
MCO16 353	POLGODA - Medieval settlement	Medieval	DOCUMENTARY EVIDENCE	The settlement of Polgoda is first recorded in 1337 when it is spelt "Polgoden".	<a href="http://www.heritagegateway.org.uk/Gateway/Results_Single.aspx?uid=MCO16353&amp;resourceID=1020">http://www.heritagegateway.org.uk/Gateway/Results_Single.aspx?uid=MCO16353&amp;resourceID=1020</a>
MCO32 557	POLGODA DOWNS - Undated mound	Undated	CROP MARK	Null	<a href="http://www.heritagegateway.org.uk/Gateway/Results_Single.aspx?uid=MCO32557&amp;resourceID=1020">http://www.heritagegateway.org.uk/Gateway/Results_Single.aspx?uid=MCO32557&amp;resourceID=1020</a>
MCO3255 5	POLGODA DOWNS - Undated trackway	Undated	CROP MARK	Null	<a href="http://www.heritagegateway.org.uk/Gateway/Results_Single.aspx?uid=MCO32555&amp;resourceID=1020">http://www.heritagegateway.org.uk/Gateway/Results_Single.aspx?uid=MCO32555&amp;resourceID=1020</a>
MCO32523	POLGODA FARM - Medieval ridge and furrow, Post Medieval ridge and furrow	Medieval	CROP MARK	Null	<a href="http://www.heritagegateway.org.uk/Gateway/Results_Single.aspx?uid=MCO32523&amp;resourceID=1020">http://www.heritagegateway.org.uk/Gateway/Results_Single.aspx?uid=MCO32523&amp;resourceID=1020</a>
MCO32 527	POLVENNA - Early Medieval trackway	Early Medieval	CROP MARK	Null	<a href="http://www.heritagegateway.org.uk/Gateway/Results_Single.aspx?uid=MCO32527&amp;resourceID=1020">http://www.heritagegateway.org.uk/Gateway/Results_Single.aspx?uid=MCO32527&amp;resourceID=1020</a>

## Evidence Base: Heritage Assets

Ref	Name	Period	Form	Summary	Link to further information
MCO32528	POLVENNA - Medieval hollow way, Post Medieval hollow way	Medieval	EXTANT STRUCTURE	Null	<a href="http://www.heritagegateway.org.uk/Gateway/Results_Single.aspx?uid=MCO32528&amp;resourceID=1020">http://www.heritagegateway.org.uk/Gateway/Results_Single.aspx?uid=MCO32528&amp;resourceID=1020</a>
MCO16432	POLVENNA - Medieval settlement, Post Medieval settlement	Medieval	CROPMARK	Remains of a medieval or later settlement are visible as parched cropmarks on aerial photographs.	<a href="http://www.heritagegateway.org.uk/Gateway/Results_Single.aspx?uid=MCO16432&amp;resourceID=1020">http://www.heritagegateway.org.uk/Gateway/Results_Single.aspx?uid=MCO16432&amp;resourceID=1020</a>
MCO9683	PONSMERE - Medieval bridge	Medieval	DOCUMENTARY EVIDENCE	Ponsmere was first recorded in 1337 as Pons 'bridge' and later as Ponsmere, 'great bridge'.	<a href="http://www.heritagegateway.org.uk/Gateway/Results_Single.aspx?uid=MCO9683&amp;resourceID=1020">http://www.heritagegateway.org.uk/Gateway/Results_Single.aspx?uid=MCO9683&amp;resourceID=1020</a>
MCO9684	PONSMERE BRIDGE - Post Medieval bridge	Post Medieval	EXTANT STRUCTURE	Ponsmere bridge at Perranporth is recorded at this location on the OS maps of 1879.	<a href="http://www.heritagegateway.org.uk/Gateway/Results_Single.aspx?uid=MCO9684&amp;resourceID=1020">http://www.heritagegateway.org.uk/Gateway/Results_Single.aspx?uid=MCO9684&amp;resourceID=1020</a>
MCO32506	PRINCE ROYAL - Post Medieval mine	Post Medieval	EXTANT STRUCTURE	Null	<a href="http://www.heritagegateway.org.uk/Gateway/Results_Single.aspx?uid=MCO32506&amp;resourceID=1020">http://www.heritagegateway.org.uk/Gateway/Results_Single.aspx?uid=MCO32506&amp;resourceID=1020</a>

## Evidence Base: Heritage Assets

Ref	Name	Period	Form	Summary	Link to further information
MCO57 22	REEN - Medieval cross	Medieval	DOCUMENTARY EVIDENCE	The field-name 'Parc Grouse' suggests the site of a cross but there are no remains.	<a href="http://www.heritagegateway.org.uk/Gateway/Results_Single.aspx?uid=MCO5722&amp;resourceID=1020">http://www.heritagegateway.org.uk/Gateway/Results_Single.aspx?uid=MCO5722&amp;resourceID=1020</a>
MCO16 543	REEN - Medieval settlement	Medieval	DOCUMENTARY EVIDENCE	The settlement of Reen is first recorded in 1337.	<a href="http://www.heritagegateway.org.uk/Gateway/Results_Single.aspx?uid=MCO16543&amp;resourceID=1020">http://www.heritagegateway.org.uk/Gateway/Results_Single.aspx?uid=MCO16543&amp;resourceID=1020</a>
MCO1174 1	REEN - Post Medieval country house	Post Medieval	DEMOLISHED STRUCTURE	The site of a mansion, with a granite square doorway and dripstone dated 1656 close to a nearby buttressed barn possibly originating from the manor house.	<a href="http://www.heritagegateway.org.uk/Gateway/Results_Single.aspx?uid=MCO11741&amp;resourceID=1020">http://www.heritagegateway.org.uk/Gateway/Results_Single.aspx?uid=MCO11741&amp;resourceID=1020</a>
MCO25 229	REEN - Undated dyke (defence)	Undated	DOCUMENTARY EVIDENCE	Null	<a href="http://www.heritagegateway.org.uk/Gateway/Results_Single.aspx?uid=MCO25229&amp;resourceID=1020">http://www.heritagegateway.org.uk/Gateway/Results_Single.aspx?uid=MCO25229&amp;resourceID=1020</a>
MCO32 548	REEN CROSS - Post Medieval mine	Post Medieval	EXTANT STRUCTURE	Null	<a href="http://www.heritagegateway.org.uk/Gateway/Results_Single.aspx?uid=MCO32548&amp;resourceID=1020">http://www.heritagegateway.org.uk/Gateway/Results_Single.aspx?uid=MCO32548&amp;resourceID=1020</a>
MCO12 65	REEN CROSS - Undated findspot	Undated	FIND	Null	<a href="http://www.heritagegateway.org.uk/Gateway/Results_Single.aspx?uid=MCO1265&amp;resourceID=1020">http://www.heritagegateway.org.uk/Gateway/Results_Single.aspx?uid=MCO1265&amp;resourceID=1020</a>

## Evidence Base: Heritage Assets

Ref	Name	Period	Form	Summary	Link to further information
MCO33 86	REEN SANDS - Bronze Age barrow	Prehistoric	DOCUMENTARY EVIDENCE	One of a group of four barrows uncovered from the sand dunes c1810 which are no longer visible.	<a href="http://www.heritagegateway.org.uk/Gateway/Results_Single.aspx?uid=MCO3386&amp;resourceID=1020">http://www.heritagegateway.org.uk/Gateway/Results_Single.aspx?uid=MCO3386&amp;resourceID=1020</a>
MCO33 87	REEN SANDS - Bronze Age barrow	Prehistoric	DOCUMENTARY EVIDENCE	One of a group of four barrows uncovered from the sand dunes c1810 which are no longer visible.	<a href="http://www.heritagegateway.org.uk/Gateway/Results_Single.aspx?uid=MCO3387&amp;resourceID=1020">http://www.heritagegateway.org.uk/Gateway/Results_Single.aspx?uid=MCO3387&amp;resourceID=1020</a>
MCO33 88	REEN SANDS - Bronze Age barrow	Prehistoric	DOCUMENTARY EVIDENCE	One of a group of four barrows uncovered from the sand dunes c1810 which are no longer visible.	<a href="http://www.heritagegateway.org.uk/Gateway/Results_Single.aspx?uid=MCO3388&amp;resourceID=1020">http://www.heritagegateway.org.uk/Gateway/Results_Single.aspx?uid=MCO3388&amp;resourceID=1020</a>
MCO33 89	REEN SANDS - Bronze Age barrow	Prehistoric	DOCUMENTARY EVIDENCE	One of a group of four barrows uncovered from the sand dunes c1810 which are no longer visible.	<a href="http://www.heritagegateway.org.uk/Gateway/Results_Single.aspx?uid=MCO3389&amp;resourceID=1020">http://www.heritagegateway.org.uk/Gateway/Results_Single.aspx?uid=MCO3389&amp;resourceID=1020</a>
MCO19 77	REEN SANDS - Bronze Age barrow cemetery	Prehistoric	DOCUMENTARY EVIDENCE	A group of four barrows uncovered from the sand dunes c1810 which are no longer visible.	<a href="http://www.heritagegateway.org.uk/Gateway/Results_Single.aspx?uid=MCO1977&amp;resourceID=1020">http://www.heritagegateway.org.uk/Gateway/Results_Single.aspx?uid=MCO1977&amp;resourceID=1020</a>
MCO32 594	REEN SANDS - Modern firing range	Modern	CROP MARK	Null	<a href="http://www.heritagegateway.org.uk/Gateway/Results_Single.aspx?uid=MCO32594&amp;resourceID=1020">http://www.heritagegateway.org.uk/Gateway/Results_Single.aspx?uid=MCO32594&amp;resourceID=1020</a>

## Evidence Base: Heritage Assets

Ref	Name	Period	Form	Summary	Link to further information
MCO32 534	REEN SANDS - Undated ditch	Undate d	EXTANT STRUCT URE	Several deep linear depressions are visible on vertical aerial photographs running in a south-easterly direction across Reen Sands.	<a href="http://www.heritagegateway.org.uk/Gateway/Results_Single.aspx?uid=MCO32534&amp;resourceID=1020">http://www.heritagegateway.org.uk/Gateway/Results_Single.aspx?uid=MCO32534&amp;resourceID=1020</a>
MCO16 544	REES - Medieval settlement	Mediev al	DOCUM ENTARY EVIDEN CE	The settlement of Rees is first recorded in 1327.	<a href="http://www.heritagegateway.org.uk/Gateway/Results_Single.aspx?uid=MCO16544&amp;resourceID=1020">http://www.heritagegateway.org.uk/Gateway/Results_Single.aspx?uid=MCO16544&amp;resourceID=1020</a>
MCO32 524	REES - Undated enclosure	Undate d	CROP MARK	A small oval feature, 17m by 15m and defined by a single ditch, is visible as cropmarks on vertical aerial photographs.	<a href="http://www.heritagegateway.org.uk/Gateway/Results_Single.aspx?uid=MCO32524&amp;resourceID=1020">http://www.heritagegateway.org.uk/Gateway/Results_Single.aspx?uid=MCO32524&amp;resourceID=1020</a>
MCO12 66	REES FARM - Undated findspot	Undate d	FIND	Null	<a href="http://www.heritagegateway.org.uk/Gateway/Results_Single.aspx?uid=MCO1266&amp;resourceID=1020">http://www.heritagegateway.org.uk/Gateway/Results_Single.aspx?uid=MCO1266&amp;resourceID=1020</a>
MCO55 863	REJERRAH - Post Medieval railway bridge	Post Mediev	EXTANT STRUCT URE	A bridge under the Shepherds to Treamble Branch of the Cornwall Minerals Railway.	<a href="http://www.heritagegateway.org.uk/Gateway/Results_Single.aspx?uid=MCO55863&amp;resourceID=1020">http://www.heritagegateway.org.uk/Gateway/Results_Single.aspx?uid=MCO55863&amp;resourceID=1020</a>
MCO29 103	REPPERS MILL - Post Medieval corn mill	Post Mediev	DOCUM ENTARY EVIDEN CE	Reppers Mill was recorded on the 1st Edition OS map of 1878 and was disused by 1908.	<a href="http://www.heritagegateway.org.uk/Gateway/Results_Single.aspx?uid=MCO29103&amp;resourceID=1020">http://www.heritagegateway.org.uk/Gateway/Results_Single.aspx?uid=MCO29103&amp;resourceID=1020</a>

## Evidence Base: Heritage Assets

Ref	Name	Period	Form	Summary	Link to further information
MCO3305	ROSE - Bronze Age barrow	Prehistoric	DOCUMENTARY EVIDENCE	Site of a barrow recorded by Thomas in 1850.	<a href="http://www.heritagegateway.org.uk/Gateway/Results_Single.aspx?uid=MCO3305&amp;resourceID=1020">http://www.heritagegateway.org.uk/Gateway/Results_Single.aspx?uid=MCO3305&amp;resourceID=1020</a>
MCO3306	ROSE - Bronze Age barrow	Prehistoric	DOCUMENTARY EVIDENCE	Site of a barrow recorded by Thomas in 1850.	<a href="http://www.heritagegateway.org.uk/Gateway/Results_Single.aspx?uid=MCO3306&amp;resourceID=1020">http://www.heritagegateway.org.uk/Gateway/Results_Single.aspx?uid=MCO3306&amp;resourceID=1020</a>
MCO3307	ROSE - Bronze Age barrow	Prehistoric	DOCUMENTARY EVIDENCE	The site of a barrow recorded by Thomas in 1850 of which there are no remains.	<a href="http://www.heritagegateway.org.uk/Gateway/Results_Single.aspx?uid=MCO3307&amp;resourceID=1020">http://www.heritagegateway.org.uk/Gateway/Results_Single.aspx?uid=MCO3307&amp;resourceID=1020</a>
MCO56562	ROSE - Bronze Age barrow	Prehistoric	DOCUMENTARY EVIDENCE	A barrow is marked at this location on OS 1st and 2nd Edition 1:2500 historic mapping.	<a href="http://www.heritagegateway.org.uk/Gateway/Results_Single.aspx?uid=MCO56562&amp;resourceID=1020">http://www.heritagegateway.org.uk/Gateway/Results_Single.aspx?uid=MCO56562&amp;resourceID=1020</a>
MCO32540	ROSE - Medieval building, Post Medieval building	Medieval	DEMOLISHED STRUCTURE	Null	<a href="http://www.heritagegateway.org.uk/Gateway/Results_Single.aspx?uid=MCO32540&amp;resourceID=1020">http://www.heritagegateway.org.uk/Gateway/Results_Single.aspx?uid=MCO32540&amp;resourceID=1020</a>
MCO10151	ROSE - Medieval chapel	Medieval	DEMOLISHED STRUCTURE	The field-name 'Chapel Close' suggests the site of a chapel but there are no remains.	<a href="http://www.heritagegateway.org.uk/Gateway/Results_Single.aspx?uid=MCO10151&amp;resourceID=1020">http://www.heritagegateway.org.uk/Gateway/Results_Single.aspx?uid=MCO10151&amp;resourceID=1020</a>

## Evidence Base: Heritage Assets

Ref	Name	Period	Form	Summary	Link to further information
MCO32539	ROSE - Medieval ridge and furrow, Post Medieval ridge and furrow	Medieval	CROP MARK	Null	<a href="http://www.heritagegateway.org.uk/Gateway/Results_Single.aspx?uid=MCO32539&amp;resourceID=1020">http://www.heritagegateway.org.uk/Gateway/Results_Single.aspx?uid=MCO32539&amp;resourceID=1020</a>
MCO32536	ROSE - Medieval trackway, Post Medieval trackway, Undated trackway	Medieval	CROP MARK	Null	<a href="http://www.heritagegateway.org.uk/Gateway/Results_Single.aspx?uid=MCO32536&amp;resourceID=1020">http://www.heritagegateway.org.uk/Gateway/Results_Single.aspx?uid=MCO32536&amp;resourceID=1020</a>
MCO9278	ROSE - Post Medieval blacksmiths workshop	Post Medieval	DOCUMENTARY EVIDENCE	Null	<a href="http://www.heritagegateway.org.uk/Gateway/Results_Single.aspx?uid=MCO9278&amp;resourceID=1020">http://www.heritagegateway.org.uk/Gateway/Results_Single.aspx?uid=MCO9278&amp;resourceID=1020</a>
MCO32311	ROSE - Post Medieval nonconformist chapel	Post Medieval	EXTANT STRUCTURE	Null	<a href="http://www.heritagegateway.org.uk/Gateway/Results_Single.aspx?uid=MCO32311&amp;resourceID=1020">http://www.heritagegateway.org.uk/Gateway/Results_Single.aspx?uid=MCO32311&amp;resourceID=1020</a>
MCO32892	ROSE - Post Medieval shaft	Post Medieval	CROP MARK	Null	<a href="http://www.heritagegateway.org.uk/Gateway/Results_Single.aspx?uid=MCO32892&amp;resourceID=1020">http://www.heritagegateway.org.uk/Gateway/Results_Single.aspx?uid=MCO32892&amp;resourceID=1020</a>



## Evidence Base: Heritage Assets

Ref	Name	Period	Form	Summary	Link to further information
MCO32 312	ROSE - Post Medieval sunday school	Post Mediev	EXTANT STRUCT URE	Wesleyan Sunday school, now converted to Methodist Church.	<a href="http://www.heritagegateway.org.uk/Gateway/Results_Single.aspx?uid=MCO32312&amp;resourceID=1020">http://www.heritagegateway.org.uk/Gateway/Results_Single.aspx?uid=MCO32312&amp;resourceID=1020</a>
MCO32 893	ROSE - Undated enclosure	Undate d	CROP MARK	A rectilinear enclosure and associated ditches are visible as cropmarks on a vertical aerial photograph.	<a href="http://www.heritagegateway.org.uk/Gateway/Results_Single.aspx?uid=MCO32893&amp;resourceID=1020">http://www.heritagegateway.org.uk/Gateway/Results_Single.aspx?uid=MCO32893&amp;resourceID=1020</a>
MCO32 535	ROSE - Undated field system	Undate d	CROP MARK	Null	<a href="http://www.heritagegateway.org.uk/Gateway/Results_Single.aspx?uid=MCO32535&amp;resourceID=1020">http://www.heritagegateway.org.uk/Gateway/Results_Single.aspx?uid=MCO32535&amp;resourceID=1020</a>
MCO32 891	ROSE - Undated field system	Undate d	CROP MARK	Null	<a href="http://www.heritagegateway.org.uk/Gateway/Results_Single.aspx?uid=MCO32891&amp;resourceID=1020">http://www.heritagegateway.org.uk/Gateway/Results_Single.aspx?uid=MCO32891&amp;resourceID=1020</a>
MCO32 890	ROSE - Undated trackway	Undate d	CROP MARK	Null	<a href="http://www.heritagegateway.org.uk/Gateway/Results_Single.aspx?uid=MCO32890&amp;resourceID=1020">http://www.heritagegateway.org.uk/Gateway/Results_Single.aspx?uid=MCO32890&amp;resourceID=1020</a>
MCO32 551	ROSEHILL FARM - Bronze Age barrow cemetery	Prehisto ric	CROP MARK	A group of four possible barrows, visible as faint cropmarks on vertical aerial photographs.	<a href="http://www.heritagegateway.org.uk/Gateway/Results_Single.aspx?uid=MCO32551&amp;resourceID=1020">http://www.heritagegateway.org.uk/Gateway/Results_Single.aspx?uid=MCO32551&amp;resourceID=1020</a>

## Evidence Base: Heritage Assets

Ref	Name	Period	Form	Summary	Link to further information
MCO5777	SILVERBOW FARM - Medieval cross	Medieval	EXTANT STRUCTURE	A cross used as a boundary stone for the Manor of Nancemelyn.	<a href="http://www.heritagegateway.org.uk/Gateway/Results_Single.aspx?uid=MCO5777&amp;resourceID=1020">http://www.heritagegateway.org.uk/Gateway/Results_Single.aspx?uid=MCO5777&amp;resourceID=1020</a>
MCO31937	SILVERDENE - Medieval trackway, Post Medieval trackway	Medieval	CROP MARK	Null	<a href="http://www.heritagegateway.org.uk/Gateway/Results_Single.aspx?uid=MCO31937&amp;resourceID=1020">http://www.heritagegateway.org.uk/Gateway/Results_Single.aspx?uid=MCO31937&amp;resourceID=1020</a>
MCO3467	SILVERWELL - Bronze Age barrow	Prehistoric	DOCUMENTARY EVIDENCE	The field-name 'Barrow Field' suggests the site of a barrow but there are no remains.	<a href="http://www.heritagegateway.org.uk/Gateway/Results_Single.aspx?uid=MCO3467&amp;resourceID=1020">http://www.heritagegateway.org.uk/Gateway/Results_Single.aspx?uid=MCO3467&amp;resourceID=1020</a>
MCO7054	SILVERWELL - Medieval holy well, Post Medieval holy well	Medieval	EXTANT STRUCTURE	The source of a holy well now enclosed by a concrete structure.	<a href="http://www.heritagegateway.org.uk/Gateway/Results_Single.aspx?uid=MCO7054&amp;resourceID=1020">http://www.heritagegateway.org.uk/Gateway/Results_Single.aspx?uid=MCO7054&amp;resourceID=1020</a>
MCO34827	SILVERWELL - Post Medieval cultivation marks	Post Medieval	EXTANT STRUCTURE	Null	<a href="http://www.heritagegateway.org.uk/Gateway/Results_Single.aspx?uid=MCO34827&amp;resourceID=1020">http://www.heritagegateway.org.uk/Gateway/Results_Single.aspx?uid=MCO34827&amp;resourceID=1020</a>

## Evidence Base: Heritage Assets

Ref	Name	Period	Form	Summary	Link to further information
MCO53067	SILVERWELL - Post Medieval school, Modern sunday school	Post Medieval	EXTANT STRUCTURE	Mid C19 school, later church hall. Possibly designed by William West, architect of the church. Killas rubble walls, wooden lintels, steep grouted scantle slate roof with gable ends.	<a href="http://www.heritagegateway.org.uk/Gateway/Results_Single.aspx?uid=MCO53067&amp;resourceID=1020">http://www.heritagegateway.org.uk/Gateway/Results_Single.aspx?uid=MCO53067&amp;resourceID=1020</a>
MCO29118	SOUTH MOUNT - Post Medieval open cast mine	Post Mediev	EXTANT STRUCTURE	Null	<a href="http://www.heritagegateway.org.uk/Gateway/Results_Single.aspx?uid=MCO29118&amp;resourceID=1020">http://www.heritagegateway.org.uk/Gateway/Results_Single.aspx?uid=MCO29118&amp;resourceID=1020</a>
MCO12550	SOUTH WHEAL LEISURE - Post Medieval mine	Post Mediev	EXTANT STRUCTURE	Null	<a href="http://www.heritagegateway.org.uk/Gateway/Results_Single.aspx?uid=MCO12550&amp;resourceID=1020">http://www.heritagegateway.org.uk/Gateway/Results_Single.aspx?uid=MCO12550&amp;resourceID=1020</a>
MCO34723	ST GEORGES FARM - Early Medieval field system, Undated field system	Early Medieval	EXTANT STRUCTURE	Null	<a href="http://www.heritagegateway.org.uk/Gateway/Results_Single.aspx?uid=MCO34723&amp;resourceID=1020">http://www.heritagegateway.org.uk/Gateway/Results_Single.aspx?uid=MCO34723&amp;resourceID=1020</a>
MCO34718	ST GEORGES FARM - Post Medieval shaft	Post Mediev	EXTANT STRUCTURE	A shaft probably associated with the Great St George complex, visible on air photos.	<a href="http://www.heritagegateway.org.uk/Gateway/Results_Single.aspx?uid=MCO34718&amp;resourceID=1020">http://www.heritagegateway.org.uk/Gateway/Results_Single.aspx?uid=MCO34718&amp;resourceID=1020</a>

## Evidence Base: Heritage Assets

Ref	Name	Period	Form	Summary	Link to further information
MCO16873	ST PIRANS - Early Medieval settlement, Medieval settlement	Early Medieval	DOCUMENTARY EVIDENCE	The settlement of Lanpiran is first recorded in 1086, and is presumably associated with the two early 'St Piran' churches on Gear sands.	<a href="http://www.heritagegateway.org.uk/Gateway/Results_Single.aspx?uid=MCO16873&amp;resourceID=1020">http://www.heritagegateway.org.uk/Gateway/Results_Single.aspx?uid=MCO16873&amp;resourceID=1020</a>
MCO6495	ST PIRANS - Iron Age round, Romano British round, Early Medieval lann, Medieval cemetery	Prehistoric	EXTANT STRUCTURE	An oval earthwork surrounds St Piran's church, and may be prehistoric, early medieval or medieval in origin.	<a href="http://www.heritagegateway.org.uk/Gateway/Results_Single.aspx?uid=MCO6495&amp;resourceID=1020">http://www.heritagegateway.org.uk/Gateway/Results_Single.aspx?uid=MCO6495&amp;resourceID=1020</a>
MCO1446	ST PIRANS - Romano British findspot	Romano British	FIND	A Roman 'brass' coin, said to be of Nero or Vespasian, was found in the old churchyard of St Piran	<a href="http://www.heritagegateway.org.uk/Gateway/Results_Single.aspx?uid=MCO1446&amp;resourceID=1020">http://www.heritagegateway.org.uk/Gateway/Results_Single.aspx?uid=MCO1446&amp;resourceID=1020</a>
MCO6494	ST PIRANS CHURCH - Medieval church	Medieval	EXTANT STRUCTURE	St Piran's church was built c1150, following the inundation of St Piran's Oratory by the dunes and was itself abandoned in 1804 when it too was inundated.	<a href="http://www.heritagegateway.org.uk/Gateway/Results_Single.aspx?uid=MCO6494&amp;resourceID=1020">http://www.heritagegateway.org.uk/Gateway/Results_Single.aspx?uid=MCO6494&amp;resourceID=1020</a>

## Evidence Base: Heritage Assets

Ref	Name	Period	Form	Summary	Link to further information
MCO5881	ST PIRANS CROSS - Early Medieval cross, Medieval cross	Early Medieval	EXTANT STRUCTURE	St Pirans Cross stands in situ near to St Pirans and is thought to date from the first half of the C10.	<a href="http://www.heritagegateway.org.uk/Gateway/Results_Single.aspx?uid=MCO5881&amp;resourceID=1020">http://www.heritagegateway.org.uk/Gateway/Results_Single.aspx?uid=MCO5881&amp;resourceID=1020</a>
MCO25247	ST PIRANS ORATORY - Early Medieval building	Early Medieval	EXTANT STRUCTURE	Foundations of a building about 90m from St Pirans Oratory that may have been a baptistry connected with the oratory.	<a href="http://www.heritagegateway.org.uk/Gateway/Results_Single.aspx?uid=MCO25247&amp;resourceID=1020">http://www.heritagegateway.org.uk/Gateway/Results_Single.aspx?uid=MCO25247&amp;resourceID=1020</a>
MCO25246	ST PIRANS ORATORY - Early Medieval cemetery	Early Medieval	EXTANT STRUCTURE	Human bones are occasionally exposed in cist graves in the dunes around St Piran's Oratory.	<a href="http://www.heritagegateway.org.uk/Gateway/Results_Single.aspx?uid=MCO25246&amp;resourceID=1020">http://www.heritagegateway.org.uk/Gateway/Results_Single.aspx?uid=MCO25246&amp;resourceID=1020</a>
MCO10230	ST PIRANS ORATORY - Early Medieval cemetery, Early Medieval chapel, Early Medieval inscribed stone	Early Medieval	EXTANT STRUCTURE	St Pirans oratory, one of the most important of early Christian sites in Britain.	<a href="http://www.heritagegateway.org.uk/Gateway/Results_Single.aspx?uid=MCO10230&amp;resourceID=1020">http://www.heritagegateway.org.uk/Gateway/Results_Single.aspx?uid=MCO10230&amp;resourceID=1020</a>
MCO7185	ST PIRANS ORATORY - Early Medieval inscribed stone	Early Medieval	EXTANT STRUCTURE	An inscribed stone built into the wall of St Piran's Oratory, probably of C5 to C6 date.	<a href="http://www.heritagegateway.org.uk/Gateway/Results_Single.aspx?uid=MCO7185&amp;resourceID=1020">http://www.heritagegateway.org.uk/Gateway/Results_Single.aspx?uid=MCO7185&amp;resourceID=1020</a>

## Evidence Base: Heritage Assets

Ref	Name	Period	Form	Summary	Link to further information
MCO25248	ST PIRANS ORATORY - Early Medieval monastery	Early Medieval	DEMOLISHED STRUCTURE	A land owning monastery existed at Perranzabuloe before 1066. It was abolished in about 1805.	<a href="http://www.heritagegateway.org.uk/Gateway/Results_Single.aspx?uid=MCO25248&amp;resourceID=1020">http://www.heritagegateway.org.uk/Gateway/Results_Single.aspx?uid=MCO25248&amp;resourceID=1020</a>
MCO5882	ST PIRANS ORATORY - Medieval cross	Medieval	DEMOLISHED STRUCTURE	A latin cross head now lies close to Perran Old Church.	<a href="http://www.heritagegateway.org.uk/Gateway/Results_Single.aspx?uid=MCO5882&amp;resourceID=1020">http://www.heritagegateway.org.uk/Gateway/Results_Single.aspx?uid=MCO5882&amp;resourceID=1020</a>
MCO1447	ST PIRANS ORATORY - Romano British findspot	Romano British	FIND	A heavy silver ring and coin of Roman date were found close to St Pirans's oratory	<a href="http://www.heritagegateway.org.uk/Gateway/Results_Single.aspx?uid=MCO1447&amp;resourceID=1020">http://www.heritagegateway.org.uk/Gateway/Results_Single.aspx?uid=MCO1447&amp;resourceID=1020</a>
MCO117	ST PIRANS ROUND - Iron Age/Romano British round, Medieval plain and gwarry	Prehistoric	EXTANT STRUCTURE	Perran Round, re-used as a playing place in the medieval period, is a circular arena 40m across, surrounded by an earth and stone bank 3m high, with external ditch.	<a href="http://www.heritagegateway.org.uk/Gateway/Results_Single.aspx?uid=MCO117&amp;resourceID=1020">http://www.heritagegateway.org.uk/Gateway/Results_Single.aspx?uid=MCO117&amp;resourceID=1020</a>
MCO3556	THREE BURROWS - Bronze Age barrow	Prehistoric	EXTANT STRUCTURE	A large barrow 400m west of the three barrows.	<a href="http://www.heritagegateway.org.uk/Gateway/Results_Single.aspx?uid=MCO3556&amp;resourceID=1020">http://www.heritagegateway.org.uk/Gateway/Results_Single.aspx?uid=MCO3556&amp;resourceID=1020</a>

## Evidence Base: Heritage Assets

Ref	Name	Period	Form	Summary	Link to further information
MCO62141	THREEMILESTONE - C18 road	Post Medieval	EXTANT STRUCTURE	Extant road, mapped in 1748 by Martyn who shows the road from Three Burrows to what is now Threemilestone as open-sided, not hedged in, and towards the eastern edge of a large area of open ground, later to be called Polstraires Down. This road joined the	<a href="http://www.heritagegateway.org.uk/Gateway/Results_Single.aspx?uid=MCO62141&amp;resourceID=1020">http://www.heritagegateway.org.uk/Gateway/Results_Single.aspx?uid=MCO62141&amp;resourceID=1020</a>
MCO5935	TREAMBLE - Medieval cross	Medieval	DEMOLISHED STRUCTURE	The name 'Crows and Carn Mine' is suggested to imply the possible site of a cross but there are no remains.	<a href="http://www.heritagegateway.org.uk/Gateway/Results_Single.aspx?uid=MCO5935&amp;resourceID=1020">http://www.heritagegateway.org.uk/Gateway/Results_Single.aspx?uid=MCO5935&amp;resourceID=1020</a>
MCO32868	TREAMBLE - Medieval field system, Post Medieval field system	Medieval	CROPMARK	Null	<a href="http://www.heritagegateway.org.uk/Gateway/Results_Single.aspx?uid=MCO32868&amp;resourceID=1020">http://www.heritagegateway.org.uk/Gateway/Results_Single.aspx?uid=MCO32868&amp;resourceID=1020</a>
MCO17061	TREAMBLE - Medieval settlement	Medieval	DOCUMENTARY EVIDENCE	The settlement of Treamble is first recorded in 1316 when it is spelt "Taranbol".	<a href="http://www.heritagegateway.org.uk/Gateway/Results_Single.aspx?uid=MCO17061&amp;resourceID=1020">http://www.heritagegateway.org.uk/Gateway/Results_Single.aspx?uid=MCO17061&amp;resourceID=1020</a>
MCO29119	TREAMBLE - Post Medieval corn mill	Post Medieval	DOCUMENTARY EVIDENCE	Treamble mill is recorded on the Tithe map of 1841 and on the 1st Edition 1:2500 OS map of 1879.	<a href="http://www.heritagegateway.org.uk/Gateway/Results_Single.aspx?uid=MCO29119&amp;resourceID=1020">http://www.heritagegateway.org.uk/Gateway/Results_Single.aspx?uid=MCO29119&amp;resourceID=1020</a>

## Evidence Base: Heritage Assets

Ref	Name	Period	Form	Summary	Link to further information
MCO53 927	TREAMBLE - Post Medieval goods station	Post Medieval	EXTANT STRUCTURE	The Treamble terminus of the line from Shepherds.	<a href="http://www.heritagegateway.org.uk/Gateway/Results_Single.aspx?uid=MCO53927&amp;resourceID=1020">http://www.heritagegateway.org.uk/Gateway/Results_Single.aspx?uid=MCO53927&amp;resourceID=1020</a>
MCO12 607	TREAMBLE - Post Medieval mine	Post Medieval	EXTANT STRUCTURE	An iron mine that commenced life as an openwork	<a href="http://www.heritagegateway.org.uk/Gateway/Results_Single.aspx?uid=MCO12607&amp;resourceID=1020">http://www.heritagegateway.org.uk/Gateway/Results_Single.aspx?uid=MCO12607&amp;resourceID=1020</a>
MCO12 610	TREBELLAN - Post Medieval mine	Post Medieval	DOCUMENTARY EVIDENCE	A lead and silver producer that was part of Treworthie	<a href="http://www.heritagegateway.org.uk/Gateway/Results_Single.aspx?uid=MCO12610&amp;resourceID=1020">http://www.heritagegateway.org.uk/Gateway/Results_Single.aspx?uid=MCO12610&amp;resourceID=1020</a>
MCO5392 5	TRELASKE - Post Medieval accommodation bridge	Post Medieval	EXTANT STRUCTURE	A bridge carrying the Treamble branch over a farm access.	<a href="http://www.heritagegateway.org.uk/Gateway/Results_Single.aspx?uid=MCO53925&amp;resourceID=1020">http://www.heritagegateway.org.uk/Gateway/Results_Single.aspx?uid=MCO53925&amp;resourceID=1020</a>
MCO5392 6	TRELASKE - Post Medieval accommodation bridge	Post Medieval	EXTANT STRUCTURE	A bridge carrying the Treamble branch over a farm access.	<a href="http://www.heritagegateway.org.uk/Gateway/Results_Single.aspx?uid=MCO53926&amp;resourceID=1020">http://www.heritagegateway.org.uk/Gateway/Results_Single.aspx?uid=MCO53926&amp;resourceID=1020</a>
MCO37 63	TRESAWSEN - Bronze Age barrow	Prehistoric	DOCUMENTARY EVIDENCE	A barrow recorded by Thomas in 1851; no remains visible.	<a href="http://www.heritagegateway.org.uk/Gateway/Results_Single.aspx?uid=MCO3763&amp;resourceID=1020">http://www.heritagegateway.org.uk/Gateway/Results_Single.aspx?uid=MCO3763&amp;resourceID=1020</a>



## Evidence Base: Heritage Assets

Ref	Name	Period	Form	Summary	Link to further information
MCO17688	TRESAWSEN - Early Medieval settlement, Medieval settlement	Early Medieval	DOCUMENTARY EVIDENCE	The settlement of Tresawsen is first recorded in 1301.	<a href="http://www.heritagegateway.org.uk/Gateway/Results_Single.aspx?uid=MCO17688&amp;resourceID=1020">http://www.heritagegateway.org.uk/Gateway/Results_Single.aspx?uid=MCO17688&amp;resourceID=1020</a>
MCO8732	TRESAWSEN - Iron Age round, Romano British round, Medieval plain and quarry	Prehistoric	EXTANT STRUCTURE	The ploughed out remains of a round with the eastern part standing to 1.0m high under a modern hedge and the western part visible as a cropmark on air photos.	<a href="http://www.heritagegateway.org.uk/Gateway/Results_Single.aspx?uid=MCO8732&amp;resourceID=1020">http://www.heritagegateway.org.uk/Gateway/Results_Single.aspx?uid=MCO8732&amp;resourceID=1020</a>
MCO25185	TRESAWSEN - Medieval field system	Medieval	DOCUMENTARY EVIDENCE	Null	<a href="http://www.heritagegateway.org.uk/Gateway/Results_Single.aspx?uid=MCO25185&amp;resourceID=1020">http://www.heritagegateway.org.uk/Gateway/Results_Single.aspx?uid=MCO25185&amp;resourceID=1020</a>
MCO31924	TRESAWSEN - Medieval field system, Post Medieval field system	Medieval	CROP MARK	Null	<a href="http://www.heritagegateway.org.uk/Gateway/Results_Single.aspx?uid=MCO31924&amp;resourceID=1020">http://www.heritagegateway.org.uk/Gateway/Results_Single.aspx?uid=MCO31924&amp;resourceID=1020</a>
MCO28603	TRESAWSEN - Medieval leper hospital	Medieval	DEMOLISHED STRUCTURE	The site of a leper house at Tresawsen.	<a href="http://www.heritagegateway.org.uk/Gateway/Results_Single.aspx?uid=MCO28603&amp;resourceID=1020">http://www.heritagegateway.org.uk/Gateway/Results_Single.aspx?uid=MCO28603&amp;resourceID=1020</a>

## Evidence Base: Heritage Assets

Ref	Name	Period	Form	Summary	Link to further information
MCO31 923	TRESAWSEN - Medieval ridge and furrow	Medieval	CROP MARK	Null	<a href="http://www.heritagegateway.org.uk/Gateway/Results_Single.aspx?uid=MCO31923&amp;resourceID=1020">http://www.heritagegateway.org.uk/Gateway/Results_Single.aspx?uid=MCO31923&amp;resourceID=1020</a>
MCO39 817	TRESAWSEN - Prehistoric artefact scatter	Prehistoric	FIND	A bun-shaped rubber was discovered on Tresawsen round in 2001.	<a href="http://www.heritagegateway.org.uk/Gateway/Results_Single.aspx?uid=MCO39817&amp;resourceID=1020">http://www.heritagegateway.org.uk/Gateway/Results_Single.aspx?uid=MCO39817&amp;resourceID=1020</a>
MCO35 280	TRESAWSEN - Prehistoric findspot	Prehistoric	FIND	Two beach-flint scrapers found in the field containing Tresawsen Round after ploughing.	<a href="http://www.heritagegateway.org.uk/Gateway/Results_Single.aspx?uid=MCO35280&amp;resourceID=1020">http://www.heritagegateway.org.uk/Gateway/Results_Single.aspx?uid=MCO35280&amp;resourceID=1020</a>
MCO17874	TREVELLANCE - Early Medieval settlement, Medieval settlement	Early Medieval	DOCUMENTARY EVIDENCE	The settlement and manor of Trevellance is first recorded in 1303.	<a href="http://www.heritagegateway.org.uk/Gateway/Results_Single.aspx?uid=MCO17874&amp;resourceID=1020">http://www.heritagegateway.org.uk/Gateway/Results_Single.aspx?uid=MCO17874&amp;resourceID=1020</a>
MCO8794	TREVELLANCE - Iron Age round, Romano British round	Prehistoric	DOCUMENTARY EVIDENCE	The field-name 'Round Field' suggests the site of a round but the site lies on a floodplain.	<a href="http://www.heritagegateway.org.uk/Gateway/Results_Single.aspx?uid=MCO8794&amp;resourceID=1020">http://www.heritagegateway.org.uk/Gateway/Results_Single.aspx?uid=MCO8794&amp;resourceID=1020</a>

## Evidence Base: Heritage Assets

Ref	Name	Period	Form	Summary	Link to further information
MCO8795	TREVELLANCE - Iron Age round, Romano British round	Prehistoric	DOCUMENTARY EVIDENCE	The field-name 'Round Field' suggests the site of a round but there are no remains.	<a href="http://www.heritagegateway.org.uk/Gateway/Results_Single.aspx?uid=MCO8795&amp;resourceID=1020">http://www.heritagegateway.org.uk/Gateway/Results_Single.aspx?uid=MCO8795&amp;resourceID=1020</a>
MCO10330	TREVELLANCE - Medieval chapel	Medieval	DOCUMENTARY EVIDENCE	The field-name 'Old Church Croft' possibly suggests the site of a chapel but there are no remains.	<a href="http://www.heritagegateway.org.uk/Gateway/Results_Single.aspx?uid=MCO10330&amp;resourceID=1020">http://www.heritagegateway.org.uk/Gateway/Results_Single.aspx?uid=MCO10330&amp;resourceID=1020</a>
MCO11569	TREVELLANCE - Medieval house, Post Medieval house	Medieval	DOCUMENTARY EVIDENCE	Trevellance was a manor house in the C15 belonging to William Trefusis, but there are no remains of the medieval building.	<a href="http://www.heritagegateway.org.uk/Gateway/Results_Single.aspx?uid=MCO11569&amp;resourceID=1020">http://www.heritagegateway.org.uk/Gateway/Results_Single.aspx?uid=MCO11569&amp;resourceID=1020</a>
MCO29105	TREVELLANCE - Post Medieval bone mill	Post Medieval	DOCUMENTARY EVIDENCE	A bone mill is depicted on the Tithe Map of 1841 and on the 1st Edition OS map of c1880	<a href="http://www.heritagegateway.org.uk/Gateway/Results_Single.aspx?uid=MCO29105&amp;resourceID=1020">http://www.heritagegateway.org.uk/Gateway/Results_Single.aspx?uid=MCO29105&amp;resourceID=1020</a>
MCO3819	TREVELLAS DOWNS - Bronze Age barrow	Prehistoric	DEMOLISHED STRUCTURE	The site of a barrow, one of a group of seven or eight on Trevellas Downs.	<a href="http://www.heritagegateway.org.uk/Gateway/Results_Single.aspx?uid=MCO3819&amp;resourceID=1020">http://www.heritagegateway.org.uk/Gateway/Results_Single.aspx?uid=MCO3819&amp;resourceID=1020</a>
MCO3820	TREVELLAS DOWNS - Bronze Age barrow	Prehistoric	EXTANT STRUCTURE	One of a group of seven or eight barrows on Trevellas Downs.	<a href="http://www.heritagegateway.org.uk/Gateway/Results_Single.aspx?uid=MCO3820&amp;resourceID=1020">http://www.heritagegateway.org.uk/Gateway/Results_Single.aspx?uid=MCO3820&amp;resourceID=1020</a>

## Evidence Base: Heritage Assets

Ref	Name	Period	Form	Summary	Link to further information
MCO48663	TREVISSOME - Post Medieval milestone	Post Medieval	EXTANT STRUCTURE	A milestone, C18, survives approx 370m NE of Trevisome on the A30 - inscription defaced, but possible was Redruth 5 Lands End 33.	<a href="http://www.heritagegateway.org.uk/Gateway/Results_Single.aspx?uid=MCO48663&amp;resourceID=1020">http://www.heritagegateway.org.uk/Gateway/Results_Single.aspx?uid=MCO48663&amp;resourceID=1020</a>
MCO11601	TREVITHICK - Early Medieval settlement, Medieval settlement	Early Medieval	DOCUMENTARY EVIDENCE	The settlement of Trevithick is first recorded in 1290 when it is spelt "Trevythic".	<a href="http://www.heritagegateway.org.uk/Gateway/Results_Single.aspx?uid=MCO11601&amp;resourceID=1020">http://www.heritagegateway.org.uk/Gateway/Results_Single.aspx?uid=MCO11601&amp;resourceID=1020</a>
MCO11650	TREWORTHEN - Early Medieval settlement, Medieval settlement	Early Medieval	DOCUMENTARY EVIDENCE	The settlement of Treworthen is first recorded in 1284 when it is spelt "Treworyn".	<a href="http://www.heritagegateway.org.uk/Gateway/Results_Single.aspx?uid=MCO11650&amp;resourceID=1020">http://www.heritagegateway.org.uk/Gateway/Results_Single.aspx?uid=MCO11650&amp;resourceID=1020</a>
MCO11649	TREWORTHEN - Medieval house, Post Medieval house	Medieval	DEMOLISHED STRUCTURE	The present settlement of Treworthen is said to stand in the location of a manor house.	<a href="http://www.heritagegateway.org.uk/Gateway/Results_Single.aspx?uid=MCO11649&amp;resourceID=1020">http://www.heritagegateway.org.uk/Gateway/Results_Single.aspx?uid=MCO11649&amp;resourceID=1020</a>
MCO29116	TREWORTHEN MILL - Post Medieval corn mill	Post Medieval	DOCUMENTARY EVIDENCE	Treworthen Mill was for sale in 1831 (b1) and is recorded on the Tithe map of 1841.	<a href="http://www.heritagegateway.org.uk/Gateway/Results_Single.aspx?uid=MCO29116&amp;resourceID=1020">http://www.heritagegateway.org.uk/Gateway/Results_Single.aspx?uid=MCO29116&amp;resourceID=1020</a>

## Evidence Base: Heritage Assets

Ref	Name	Period	Form	Summary	Link to further information
MCO3901	TWELVE BARROWS - Bronze Age barrow	Prehistoric	DOCUMENTARY EVIDENCE	Site of a barrow described by Henderson.	<a href="http://www.heritagegateway.org.uk/Gateway/Results_Single.aspx?uid=MCO3901&amp;resourceID=1020">http://www.heritagegateway.org.uk/Gateway/Results_Single.aspx?uid=MCO3901&amp;resourceID=1020</a>
MCO3902	TWELVE BARROWS - Bronze Age barrow	Prehistoric	DOCUMENTARY EVIDENCE	Site of a barrow described by Henderson.	<a href="http://www.heritagegateway.org.uk/Gateway/Results_Single.aspx?uid=MCO3902&amp;resourceID=1020">http://www.heritagegateway.org.uk/Gateway/Results_Single.aspx?uid=MCO3902&amp;resourceID=1020</a>
MCO3903	TWELVE BARROWS - Bronze Age barrow	Prehistoric	DOCUMENTARY EVIDENCE	Site of a barrow described by Henderson.	<a href="http://www.heritagegateway.org.uk/Gateway/Results_Single.aspx?uid=MCO3903&amp;resourceID=1020">http://www.heritagegateway.org.uk/Gateway/Results_Single.aspx?uid=MCO3903&amp;resourceID=1020</a>
MCO3904	TWELVE BARROWS - Bronze Age barrow	Prehistoric	EXTANT STRUCTURE	Possible remains of a barrow described by Henderson.	<a href="http://www.heritagegateway.org.uk/Gateway/Results_Single.aspx?uid=MCO3904&amp;resourceID=1020">http://www.heritagegateway.org.uk/Gateway/Results_Single.aspx?uid=MCO3904&amp;resourceID=1020</a>
MCO3905	TWELVE BARROWS - Bronze Age barrow	Prehistoric	EXTANT STRUCTURE	Possible remains of a barrow described by Henderson.	<a href="http://www.heritagegateway.org.uk/Gateway/Results_Single.aspx?uid=MCO3905&amp;resourceID=1020">http://www.heritagegateway.org.uk/Gateway/Results_Single.aspx?uid=MCO3905&amp;resourceID=1020</a>

## Evidence Base: Heritage Assets

Ref	Name	Period	Form	Summary	Link to further information
MCO3906	TWELVE BARROWS - Bronze Age barrow	Prehistoric	DOCUMENTARY EVIDENCE	Site of a barrow described by Henderson.	<a href="http://www.heritagegateway.org.uk/Gateway/Results_Single.aspx?uid=MCO3906&amp;resourceID=1020">http://www.heritagegateway.org.uk/Gateway/Results_Single.aspx?uid=MCO3906&amp;resourceID=1020</a>
MCO3907	TWELVE BARROWS - Bronze Age barrow	Prehistoric	EXTANT STRUCTURE	Remains of a barrow described by Henderson.	<a href="http://www.heritagegateway.org.uk/Gateway/Results_Single.aspx?uid=MCO3907&amp;resourceID=1020">http://www.heritagegateway.org.uk/Gateway/Results_Single.aspx?uid=MCO3907&amp;resourceID=1020</a>
MCO3908	TWELVE BARROWS - Bronze Age barrow	Prehistoric	EXTANT STRUCTURE	Remains of a barrow described by Henderson.	<a href="http://www.heritagegateway.org.uk/Gateway/Results_Single.aspx?uid=MCO3908&amp;resourceID=1020">http://www.heritagegateway.org.uk/Gateway/Results_Single.aspx?uid=MCO3908&amp;resourceID=1020</a>
MCO3909	TWELVE BARROWS - Bronze Age barrow	Prehistoric	EXTANT STRUCTURE	Remains of a barrow described by Henderson.	<a href="http://www.heritagegateway.org.uk/Gateway/Results_Single.aspx?uid=MCO3909&amp;resourceID=1020">http://www.heritagegateway.org.uk/Gateway/Results_Single.aspx?uid=MCO3909&amp;resourceID=1020</a>
MCO3910	TWELVE BARROWS - Bronze Age barrow	Prehistoric	EXTANT STRUCTURE	Remains of a barrow described by Henderson.	<a href="http://www.heritagegateway.org.uk/Gateway/Results_Single.aspx?uid=MCO3910&amp;resourceID=1020">http://www.heritagegateway.org.uk/Gateway/Results_Single.aspx?uid=MCO3910&amp;resourceID=1020</a>

## Evidence Base: Heritage Assets

Ref	Name	Period	Form	Summary	Link to further information
MCO3911	TWELVE BARROWS - Bronze Age barrow	Prehistoric	EXTANT STRUCTURE	Remains of a barrow described by Henderson.	<a href="http://www.heritagegateway.org.uk/Gateway/Results_Single.aspx?uid=MCO3911&amp;resourceID=1020">http://www.heritagegateway.org.uk/Gateway/Results_Single.aspx?uid=MCO3911&amp;resourceID=1020</a>
MCO3912	TWELVE BARROWS - Bronze Age barrow	Prehistoric	EXTANT STRUCTURE	Remains of a barrow described by Henderson.	<a href="http://www.heritagegateway.org.uk/Gateway/Results_Single.aspx?uid=MCO3912&amp;resourceID=1020">http://www.heritagegateway.org.uk/Gateway/Results_Single.aspx?uid=MCO3912&amp;resourceID=1020</a>
MCO3913	TWELVE BARROWS - Bronze Age barrow	Prehistoric	EXTANT STRUCTURE	Remains of a barrow described by Henderson.	<a href="http://www.heritagegateway.org.uk/Gateway/Results_Single.aspx?uid=MCO3913&amp;resourceID=1020">http://www.heritagegateway.org.uk/Gateway/Results_Single.aspx?uid=MCO3913&amp;resourceID=1020</a>
MCO3914	TWELVE BARROWS - Bronze Age barrow	Prehistoric	EXTANT STRUCTURE	Remains of a barrow described by Henderson.	<a href="http://www.heritagegateway.org.uk/Gateway/Results_Single.aspx?uid=MCO3914&amp;resourceID=1020">http://www.heritagegateway.org.uk/Gateway/Results_Single.aspx?uid=MCO3914&amp;resourceID=1020</a>
MCO3915	TWELVE BARROWS - Bronze Age barrow	Prehistoric	EXTANT STRUCTURE	Remains of a barrow described by Henderson.	<a href="http://www.heritagegateway.org.uk/Gateway/Results_Single.aspx?uid=MCO3915&amp;resourceID=1020">http://www.heritagegateway.org.uk/Gateway/Results_Single.aspx?uid=MCO3915&amp;resourceID=1020</a>

## Evidence Base: Heritage Assets

Ref	Name	Period	Form	Summary	Link to further information
MCO3916	TWELVE BARROWS - Bronze Age barrow	Prehistoric	EXTANT STRUCTURE	Remains of a barrow described by Henderson.	<a href="http://www.heritagegateway.org.uk/Gateway/Results_Single.aspx?uid=MCO3916&amp;resourceID=1020">http://www.heritagegateway.org.uk/Gateway/Results_Single.aspx?uid=MCO3916&amp;resourceID=1020</a>
MCO3917	TWELVE BARROWS - Bronze Age barrow	Prehistoric	DOCUMENTARY EVIDENCE	Remains of a barrow described by Henderson.	<a href="http://www.heritagegateway.org.uk/Gateway/Results_Single.aspx?uid=MCO3917&amp;resourceID=1020">http://www.heritagegateway.org.uk/Gateway/Results_Single.aspx?uid=MCO3917&amp;resourceID=1020</a>
MCO3918	TWELVE BARROWS - Bronze Age barrow	Prehistoric	DOCUMENTARY EVIDENCE	Remains of a barrow described by Henderson.	<a href="http://www.heritagegateway.org.uk/Gateway/Results_Single.aspx?uid=MCO3918&amp;resourceID=1020">http://www.heritagegateway.org.uk/Gateway/Results_Single.aspx?uid=MCO3918&amp;resourceID=1020</a>
MCO3919	TWELVE BARROWS - Bronze Age barrow	Prehistoric	DOCUMENTARY EVIDENCE	Remains of a barrow described by Henderson.	<a href="http://www.heritagegateway.org.uk/Gateway/Results_Single.aspx?uid=MCO3919&amp;resourceID=1020">http://www.heritagegateway.org.uk/Gateway/Results_Single.aspx?uid=MCO3919&amp;resourceID=1020</a>
MCO3920	TWELVE BARROWS - Bronze Age barrow	Prehistoric	DOCUMENTARY EVIDENCE	Remains of a barrow described by Henderson.	<a href="http://www.heritagegateway.org.uk/Gateway/Results_Single.aspx?uid=MCO3920&amp;resourceID=1020">http://www.heritagegateway.org.uk/Gateway/Results_Single.aspx?uid=MCO3920&amp;resourceID=1020</a>



## Evidence Base: Heritage Assets

Ref	Name	Period	Form	Summary	Link to further information
MCO3921	TWELVE BARROWS - Bronze Age barrow	Prehistoric	DOCUMENTARY EVIDENCE	A possible barrow described by Henderson.	<a href="http://www.heritagegateway.org.uk/Gateway/Results_Single.aspx?uid=MCO3921&amp;resourceID=1020">http://www.heritagegateway.org.uk/Gateway/Results_Single.aspx?uid=MCO3921&amp;resourceID=1020</a>
MCO3922	TWELVE BARROWS - Bronze Age barrow	Prehistoric	DOCUMENTARY EVIDENCE	A possible barrow described by Henderson.	<a href="http://www.heritagegateway.org.uk/Gateway/Results_Single.aspx?uid=MCO3922&amp;resourceID=1020">http://www.heritagegateway.org.uk/Gateway/Results_Single.aspx?uid=MCO3922&amp;resourceID=1020</a>
MCO51863	TWELVE BARROWS - Bronze Age barrow	Prehistoric	EXTANT STRUCTURE	Remains of a barrow described by Henderson.	<a href="http://www.heritagegateway.org.uk/Gateway/Results_Single.aspx?uid=MCO51863&amp;resourceID=1020">http://www.heritagegateway.org.uk/Gateway/Results_Single.aspx?uid=MCO51863&amp;resourceID=1020</a>
MCO11672	TYWARNHAYLE - Early Medieval settlement, Medieval manor, Medieval settlement	Early Medieval	DOCUMENTARY EVIDENCE	The manor of Tywarnhayle was first recorded in 960. It was a large manor extending into the parish of St Agnes.	<a href="http://www.heritagegateway.org.uk/Gateway/Results_Single.aspx?uid=MCO11672&amp;resourceID=1020">http://www.heritagegateway.org.uk/Gateway/Results_Single.aspx?uid=MCO11672&amp;resourceID=1020</a>
MCO12738	TYWARNHAYLE - Post Medieval mine	Post Medieval	DOCUMENTARY EVIDENCE	Null	<a href="http://www.heritagegateway.org.uk/Gateway/Results_Single.aspx?uid=MCO12738&amp;resourceID=1020">http://www.heritagegateway.org.uk/Gateway/Results_Single.aspx?uid=MCO12738&amp;resourceID=1020</a>

## Evidence Base: Heritage Assets

Ref	Name	Period	Form	Summary	Link to further information
MCO18 217	VENTON VAISE - Medieval settlement	Medieval	DOCUMENTARY EVIDENCE	The settlement of Venton Vaise is first recorded in 1311 when it is spelt "Funtenvae".	<a href="http://www.heritagegateway.org.uk/Gateway/Results_Single.aspx?uid=MCO18217&amp;resourceID=1020">http://www.heritagegateway.org.uk/Gateway/Results_Single.aspx?uid=MCO18217&amp;resourceID=1020</a>
MCO32 519	VENTON VAISE - Prehistoric enclosure	Prehistoric	CROP MARK	A polygonal banked enclosure, 59m across, is visible as a faint cropmark on vertical aerial photographs.	<a href="http://www.heritagegateway.org.uk/Gateway/Results_Single.aspx?uid=MCO32519&amp;resourceID=1020">http://www.heritagegateway.org.uk/Gateway/Results_Single.aspx?uid=MCO32519&amp;resourceID=1020</a>
MCO12 741	VENTON VEASE - Post Medieval mine	Post Medieval	EXTANT STRUCTURE	Null	<a href="http://www.heritagegateway.org.uk/Gateway/Results_Single.aspx?uid=MCO12741&amp;resourceID=1020">http://www.heritagegateway.org.uk/Gateway/Results_Single.aspx?uid=MCO12741&amp;resourceID=1020</a>
MCO39 31	VENTONGIMPS - Bronze Age barrow	Prehistoric	EXTANT STRUCTURE	The remains of a barrow recorded by Thomas.	<a href="http://www.heritagegateway.org.uk/Gateway/Results_Single.aspx?uid=MCO3931&amp;resourceID=1020">http://www.heritagegateway.org.uk/Gateway/Results_Single.aspx?uid=MCO3931&amp;resourceID=1020</a>
MCO8885	VENTONGIMPS - Iron Age round, Romano British round	Prehistoric	DEMOLISHED STRUCTURE	A possible round site in an apparently natural hollow which may have been mistaken for part of a ditch.	<a href="http://www.heritagegateway.org.uk/Gateway/Results_Single.aspx?uid=MCO8885&amp;resourceID=1020">http://www.heritagegateway.org.uk/Gateway/Results_Single.aspx?uid=MCO8885&amp;resourceID=1020</a>
MCO18 211	VENTONGIMPS - Medieval settlement	Medieval	DOCUMENTARY EVIDENCE	The settlement of Ventongimps is first recorded in 1295.	<a href="http://www.heritagegateway.org.uk/Gateway/Results_Single.aspx?uid=MCO18211&amp;resourceID=1020">http://www.heritagegateway.org.uk/Gateway/Results_Single.aspx?uid=MCO18211&amp;resourceID=1020</a>

## Evidence Base: Heritage Assets

Ref	Name	Period	Form	Summary	Link to further information
MCO7554	VENTONGIMPS - Neolithic standing stone, Bronze Age standing stone	Prehistoric	DOCUMENTARY EVIDENCE	A possible site of a menhir, suggested as a result of the field name 'Stone Croft'.	<a href="http://www.heritagegateway.org.uk/Gateway/Results_Single.aspx?uid=MCO7554&amp;resourceID=1020">http://www.heritagegateway.org.uk/Gateway/Results_Single.aspx?uid=MCO7554&amp;resourceID=1020</a>
MCO48355	VENTONGIMPS - Post Medieval bridge	Post Medieval	EXTANT STRUCTURE	An early C19 road bridge survives at Ventongimps.	<a href="http://www.heritagegateway.org.uk/Gateway/Results_Single.aspx?uid=MCO48355&amp;resourceID=1020">http://www.heritagegateway.org.uk/Gateway/Results_Single.aspx?uid=MCO48355&amp;resourceID=1020</a>
MCO1801	VENTONGIMPS - Romano British findspot	Romano British	FIND	An urn, nearly 1.6m high, and with a diameter of 1.1m at the waist and 30cm at the neck, was found in the excavation of a ditch in 1804.	<a href="http://www.heritagegateway.org.uk/Gateway/Results_Single.aspx?uid=MCO1801&amp;resourceID=1020">http://www.heritagegateway.org.uk/Gateway/Results_Single.aspx?uid=MCO1801&amp;resourceID=1020</a>
MCO32526	VENTONGIMPS - Undated enclosure	Undated	CROMARK	A subcircular ditch and banked enclosure, 39m across, is visible as a plough-levelled earthwork on vertical aerial photographs.	<a href="http://www.heritagegateway.org.uk/Gateway/Results_Single.aspx?uid=MCO32526&amp;resourceID=1020">http://www.heritagegateway.org.uk/Gateway/Results_Single.aspx?uid=MCO32526&amp;resourceID=1020</a>
MCO29107	VENTONGIMPS MILL - Medieval corn mill, Post Medieval corn mill	Medieval	DOCUMENTARY EVIDENCE; EXTANT STRUCTURE	Ventongimps Mill is recorded in 1380, and as Shewsey's Mill in 1716 when it was owned by Richard Edgcumbe.	<a href="http://www.heritagegateway.org.uk/Gateway/Results_Single.aspx?uid=MCO29107&amp;resourceID=1020">http://www.heritagegateway.org.uk/Gateway/Results_Single.aspx?uid=MCO29107&amp;resourceID=1020</a>
MCO31922	VENTONLEA - Early Medieval trackway	Early Medieval	CROMARK	Null	<a href="http://www.heritagegateway.org.uk/Gateway/Results_Single.aspx?uid=MCO31922&amp;resourceID=1020">http://www.heritagegateway.org.uk/Gateway/Results_Single.aspx?uid=MCO31922&amp;resourceID=1020</a>

## Evidence Base: Heritage Assets

Ref	Name	Period	Form	Summary	Link to further information
MCO31921	VENTONLEA - Prehistoric settlement, Early Medieval settlement	Prehistoric	CROPMARK	Two ditched enclosures with associated pits and field boundaries are visible as cropmarks on vertical aerial photographs.	<a href="http://www.heritagegateway.org.uk/Gateway/Results_Single.aspx?uid=MCO31921&amp;resourceID=1020">http://www.heritagegateway.org.uk/Gateway/Results_Single.aspx?uid=MCO31921&amp;resourceID=1020</a>
MCO8886	VENTONVAISE - Iron Age round, Romano British round	Prehistoric	DOCUMENTARY EVIDENCE	The field-name 'Kerrywerry' is suggested as indication of a possible round but there are no remains.	<a href="http://www.heritagegateway.org.uk/Gateway/Results_Single.aspx?uid=MCO8886&amp;resourceID=1020">http://www.heritagegateway.org.uk/Gateway/Results_Single.aspx?uid=MCO8886&amp;resourceID=1020</a>
MCO8887	VENTONVAISE - Iron Age round, Romano British round	Prehistoric	DOCUMENTARY EVIDENCE	The field-name 'Nearer Round Close' suggests the site of a round but there are no remains.	<a href="http://www.heritagegateway.org.uk/Gateway/Results_Single.aspx?uid=MCO8887&amp;resourceID=1020">http://www.heritagegateway.org.uk/Gateway/Results_Single.aspx?uid=MCO8887&amp;resourceID=1020</a>
MCO6218	VENTONVAISE - Medieval cross	Medieval	DOCUMENTARY EVIDENCE	The field-name 'Outer and Homeward Wheal Grouse' is suggested as implying the site of a cross but there are no remains.	<a href="http://www.heritagegateway.org.uk/Gateway/Results_Single.aspx?uid=MCO6218&amp;resourceID=1020">http://www.heritagegateway.org.uk/Gateway/Results_Single.aspx?uid=MCO6218&amp;resourceID=1020</a>
MCO25230	VENTONVAISE - Undated enclosure	Undated	CROPMARK	Two conjoined rectilinear enclosures, probably fields, each defined by a ditch with inner bank, visible as a cropmark on aerial photographs.	<a href="http://www.heritagegateway.org.uk/Gateway/Results_Single.aspx?uid=MCO25230&amp;resourceID=1020">http://www.heritagegateway.org.uk/Gateway/Results_Single.aspx?uid=MCO25230&amp;resourceID=1020</a>

## Evidence Base: Heritage Assets

Ref	Name	Period	Form	Summary	Link to further information
MCO25 231	VENTONVAISE - Undated field system	Undate d	EXTANT STRUCT URE	Null	<a href="http://www.heritagegateway.org.uk/Gateway/Results_Single.aspx?uid=MCO25231&amp;resourceID=1020">http://www.heritagegateway.org.uk/Gateway/Results_Single.aspx?uid=MCO25231&amp;resourceID=1020</a>
MCO52 466	W CHIVERTON - Post Medieval engine house	Post Mediev	EXTANT STRUCT URE	A pumping Batters engine house that is situated at West Chiverton.	<a href="http://www.heritagegateway.org.uk/Gateway/Results_Single.aspx?uid=MCO52466&amp;resourceID=1020">http://www.heritagegateway.org.uk/Gateway/Results_Single.aspx?uid=MCO52466&amp;resourceID=1020</a>
MCO12 751	WENTWORTH CONSOLS - Post Medieval mine	Post Mediev	EXTANT STRUCT URE	Null	<a href="http://www.heritagegateway.org.uk/Gateway/Results_Single.aspx?uid=MCO12751&amp;resourceID=1020">http://www.heritagegateway.org.uk/Gateway/Results_Single.aspx?uid=MCO12751&amp;resourceID=1020</a>
MCO56 171	WEST CHIVERTON - C19 mine buildings	Post Mediev	EXTANT STRUCT URE	Mine buildings, probably the remains of a winding engine house and adjoining boiler house and dry (drying house). Circa 1860s.	<a href="http://www.heritagegateway.org.uk/Gateway/Results_Single.aspx?uid=MCO56171&amp;resourceID=1020">http://www.heritagegateway.org.uk/Gateway/Results_Single.aspx?uid=MCO56171&amp;resourceID=1020</a>
MCO12 758	WEST CHIVERTON - Post Medieval mine	Post Mediev	EXTANT STRUCT URE	West Chiverton mine was formerly part of Ventongimps and was in operation in 1879 producing lead and zinc.	<a href="http://www.heritagegateway.org.uk/Gateway/Results_Single.aspx?uid=MCO12758&amp;resourceID=1020">http://www.heritagegateway.org.uk/Gateway/Results_Single.aspx?uid=MCO12758&amp;resourceID=1020</a>
MCO32 511	WEST SHEPHERDS - Post Medieval mine	Post Mediev	EXTANT STRUCT URE	Null	<a href="http://www.heritagegateway.org.uk/Gateway/Results_Single.aspx?uid=MCO32511&amp;resourceID=1020">http://www.heritagegateway.org.uk/Gateway/Results_Single.aspx?uid=MCO32511&amp;resourceID=1020</a>

## Evidence Base: Heritage Assets

Ref	Name	Period	Form	Summary	Link to further information
MCO12 797	WEST WHEAL HOPE - Post Medieval mine	Post Mediev	DOCUM ENTARY EVIDEN	Null	<a href="http://www.heritagegateway.org.uk/Gateway/Results_Single.aspx?uid=MCO12797&amp;resourceID=1020">http://www.heritagegateway.org.uk/Gateway/Results_Single.aspx?uid=MCO12797&amp;resourceID=1020</a>
MCO56 586	WHEAL ALBERT - C19 engine house	Post Mediev	EXTANT BUILDIN G	A pumping engine at Wheal Albert mine is extant but in poor condition.	<a href="http://www.heritagegateway.org.uk/Gateway/Results_Single.aspx?uid=MCO56586&amp;resourceID=1020">http://www.heritagegateway.org.uk/Gateway/Results_Single.aspx?uid=MCO56586&amp;resourceID=1020</a>
MCO12 806	WHEAL ALBERT - Post Medieval mine	Post Mediev	EXTANT STRUCT URE	Wheal Albert previously worked as Goonhavern mine and was working in 1840.	<a href="http://www.heritagegateway.org.uk/Gateway/Results_Single.aspx?uid=MCO12806&amp;resourceID=1020">http://www.heritagegateway.org.uk/Gateway/Results_Single.aspx?uid=MCO12806&amp;resourceID=1020</a>
MCO12 816	WHEAL ANNA - Post Medieval mine	Post Mediev	DOCUM ENTARY EVIDEN	Null	<a href="http://www.heritagegateway.org.uk/Gateway/Results_Single.aspx?uid=MCO12816&amp;resourceID=1020">http://www.heritagegateway.org.uk/Gateway/Results_Single.aspx?uid=MCO12816&amp;resourceID=1020</a>
MCO12 901	WHEAL DROSKYN - Post Medieval mine	Post Mediev	DOCUM ENTARY EVIDEN	An ancinet working, included in the Perran St George and Droskyn mine	<a href="http://www.heritagegateway.org.uk/Gateway/Results_Single.aspx?uid=MCO12901&amp;resourceID=1020">http://www.heritagegateway.org.uk/Gateway/Results_Single.aspx?uid=MCO12901&amp;resourceID=1020</a>
MCO12 934	WHEAL FRANCES - Post Medieval mine	Post Mediev	DOCUM ENTARY EVIDEN	Null	<a href="http://www.heritagegateway.org.uk/Gateway/Results_Single.aspx?uid=MCO12934&amp;resourceID=1020">http://www.heritagegateway.org.uk/Gateway/Results_Single.aspx?uid=MCO12934&amp;resourceID=1020</a>

## Evidence Base: Heritage Assets

Ref	Name	Period	Form	Summary	Link to further information
MCO12 940	WHEAL FRIENDSHIP - Post Medieval mine	Post Mediev	DOCUM ENTARY EVIDEN	Null	<a href="http://www.heritagegateway.org.uk/Gateway/Results_Single.aspx?uid=MCO12940&amp;resourceID=1020">http://www.heritagegateway.org.uk/Gateway/Results_Single.aspx?uid=MCO12940&amp;resourceID=1020</a>
MCO12 952	WHEAL GOLDEN - Post Medieval mine	Post Mediev	EXTANT STRUCT URE	Wheal Golden was working in 1777 and was once rich in lead	<a href="http://www.heritagegateway.org.uk/Gateway/Results_Single.aspx?uid=MCO12952&amp;resourceID=1020">http://www.heritagegateway.org.uk/Gateway/Results_Single.aspx?uid=MCO12952&amp;resourceID=1020</a>
MCO3278 7	WHEAL GOLDEN - Post Medieval shaft, Undated shaft	Post Medieval	EXTANT STRUCTUR E	A series of at least nine shafts, probably associated with Wheal Golden, are visible on vertical aerial photographs along the cliff top between Hoblyns Cove and Penhale Point.	<a href="http://www.heritagegateway.org.uk/Gateway/Results_Single.aspx?uid=MCO32787&amp;resourceID=1020">http://www.heritagegateway.org.uk/Gateway/Results_Single.aspx?uid=MCO32787&amp;resourceID=1020</a>
MCO12 953	WHEAL GOLLA - Post Medieval mine	Post Mediev	DOCUM ENTARY EVIDEN	Null	<a href="http://www.heritagegateway.org.uk/Gateway/Results_Single.aspx?uid=MCO12953&amp;resourceID=1020">http://www.heritagegateway.org.uk/Gateway/Results_Single.aspx?uid=MCO12953&amp;resourceID=1020</a>
MCO12 956	WHEAL GOSHEN - Post Medieval mine	Post Mediev	DOCUM ENTARY EVIDEN	Wheal Goshen was also known as George IV mine	<a href="http://www.heritagegateway.org.uk/Gateway/Results_Single.aspx?uid=MCO12956&amp;resourceID=1020">http://www.heritagegateway.org.uk/Gateway/Results_Single.aspx?uid=MCO12956&amp;resourceID=1020</a>
MCO12 989	WHEAL HOPE - Post Medieval mine	Post Mediev	EXTANT STRUCT URE	Null	<a href="http://www.heritagegateway.org.uk/Gateway/Results_Single.aspx?uid=MCO12989&amp;resourceID=1020">http://www.heritagegateway.org.uk/Gateway/Results_Single.aspx?uid=MCO12989&amp;resourceID=1020</a>

## Evidence Base: Heritage Assets

Ref	Name	Period	Form	Summary	Link to further information
MCO25 226	WHEAL HOPE - Undated field system	Undate d	EXTANT STRUCT URE	Null	<a href="http://www.heritagegateway.org.uk/Gateway/Results_Single.aspx?uid=MCO25226&amp;resourceID=1020">http://www.heritagegateway.org.uk/Gateway/Results_Single.aspx?uid=MCO25226&amp;resourceID=1020</a>
MCO13 021	WHEAL LEISURE - Post Medieval mine	Post Mediev	DOCUM ENTARY EVIDEN CE	Null	<a href="http://www.heritagegateway.org.uk/Gateway/Results_Single.aspx?uid=MCO13021&amp;resourceID=1020">http://www.heritagegateway.org.uk/Gateway/Results_Single.aspx?uid=MCO13021&amp;resourceID=1020</a>
MCO13 042	WHEAL MARY - Post Medieval mine	Post Mediev	DOCUM ENTARY EVIDEN CE	Wheal Mary is also known as Perran Wheal Maria and produced tin and copper.	<a href="http://www.heritagegateway.org.uk/Gateway/Results_Single.aspx?uid=MCO13042&amp;resourceID=1020">http://www.heritagegateway.org.uk/Gateway/Results_Single.aspx?uid=MCO13042&amp;resourceID=1020</a>
MCO13 077	WHEAL PERRAN - Post Medieval mine	Post Mediev	EXTANT STRUCT URE	Null	<a href="http://www.heritagegateway.org.uk/Gateway/Results_Single.aspx?uid=MCO13077&amp;resourceID=1020">http://www.heritagegateway.org.uk/Gateway/Results_Single.aspx?uid=MCO13077&amp;resourceID=1020</a>
MCO52 602	WHEAL PERU - Post Medieval engine house	Post Mediev	EXTANT STRUCT URE	Engine house situated on the site of Duchy Peru, which had a pumping engine.	<a href="http://www.heritagegateway.org.uk/Gateway/Results_Single.aspx?uid=MCO52602&amp;resourceID=1020">http://www.heritagegateway.org.uk/Gateway/Results_Single.aspx?uid=MCO52602&amp;resourceID=1020</a>
MCO1307 8	WHEAL PERU - Post Medieval mine	Post Medieval	EXTANT STRUCTUR E	Wheal Peru was working in 1829 and was re-worked as Trebisken in 1846-47, as Wheal Cubert a few years later, and as Trebisken Green and Mount Mine later still.	<a href="http://www.heritagegateway.org.uk/Gateway/Results_Single.aspx?uid=MCO13078&amp;resourceID=1020">http://www.heritagegateway.org.uk/Gateway/Results_Single.aspx?uid=MCO13078&amp;resourceID=1020</a>



## Evidence Base: Heritage Assets

Ref	Name	Period	Form	Summary	Link to further information
MCO13 098	WHEAL RAMOTH - Post Medieval mine	Post Mediev	EXTANT STRUCT URE	Wheal Ramoth worked 1790 to 1791, producing copper, and again in the 1830's. The mine produced tin between 1861 and 1902	<a href="http://www.heritagegateway.org.uk/Gateway/Results_Single.aspx?uid=MCO13098&amp;resourceID=1020">http://www.heritagegateway.org.uk/Gateway/Results_Single.aspx?uid=MCO13098&amp;resourceID=1020</a>
MCO13 114	WHEAL ROSE - Post Medieval mine	Post Mediev	EXTANT STRUCT URE	Null	<a href="http://www.heritagegateway.org.uk/Gateway/Results_Single.aspx?uid=MCO13114&amp;resourceID=1020">http://www.heritagegateway.org.uk/Gateway/Results_Single.aspx?uid=MCO13114&amp;resourceID=1020</a>
MCO13 191	WHEAL VLOW - Post Medieval mine	Post Mediev	EXTANT STRUCT URE	Wheal Vlow was active before 1750 and recommenced work in 1858, producing tin.	<a href="http://www.heritagegateway.org.uk/Gateway/Results_Single.aspx?uid=MCO13191&amp;resourceID=1020">http://www.heritagegateway.org.uk/Gateway/Results_Single.aspx?uid=MCO13191&amp;resourceID=1020</a>

## Evidence Base: Heritage Assets

Table 5: Mines within Perranzabuloe extracted from Cornwall Council mapping, products shown in order of volume

Name	Period	Form	Product
DROSKYN	Post-Medieval	DOCUMENTARY	Tungsten; Tin; Copper
EAST LEISURE	Post-Medieval	DOCUMENTARY	Copper
GREAT CALLESTOCK	Post-Medieval	DOCUMENTARY	Lead
GREAT ST GEORGE	Post-Medieval	EXTANT	Copper
MOUNT	Post-Medieval	EXTANT	Silver; Lead; Iron
NEW LEISURE	Modern	EXTANT	Not recorded
PENHALE CAMP	Medieval	EXTANT	Copper; Silver; Iron; Lead
PENHALE CAMP	Post-Medieval	EXTANT	Copper; Silver; Iron; Lead
PERRAN ST GEORGE UNITED	Post-Medieval	EXTANT	Not recorded
PHOENIX	Post-Medieval	EXTANT	Silver; Lead
REEN CROSS	Post-Medieval	EXTANT	Copper
TYWARNHAYLE	Post-Medieval	DOCUMENTARY	Not recorded
VENTON VEASE	Post-Medieval	EXTANT	Not recorded
WEST WHEAL HOPE	Post-Medieval	DOCUMENTARY	Not recorded
WHEAL ANNA	Post-Medieval	DOCUMENTARY	Sulphur; Arsenic; Zinc
WHEAL FRANCES	Post-Medieval	DOCUMENTARY	Not recorded
WHEAL FRIENDSHIP	Post-Medieval	DOCUMENTARY	Not recorded

## Evidence Base: Heritage Assets

Table 6: Engine Houses within Perranzabuloe extracted from Cornwall Council mapping (NB: duplicates retained, most mines having multiple assets)

Engine house name	Mine name	Survival	Condition	Source
	Budnick	SITE OF	DEMOLISHED	KEN BROWN
	Budnick United	SITE OF	DEMOLISHED	KEN BROWN
	Chiverton	SITE OF	DEMOLISHED	KEN BROWN
	Chiverton	SITE OF	DEMOLISHED	KEN BROWN
	Chiverton	SITE OF	DEMOLISHED	KEN BROWN
	Chiverton Moor	SITE OF	DEMOLISHED	KEN BROWN
	Chiverton Moor	APPROXIMATE SITE OF	DEMOLISHED	KEN BROWN
	Chiverton Moor	SITE OF	DEMOLISHED	1880 1ST EDITION OS
	Chiverton Moor	SITE OF	DEMOLISHED	1880 1ST EDITION OS
	Chiverton Moor	SITE OF	DEMOLISHED	KEN BROWN
	Cligga	SITE OF	DEMOLISHED	KEN BROWN
	Cligga	SITE OF	DEMOLISHED	KEN BROWN
	Cligga	SITE OF	DEMOLISHED	KEN BROWN
	Cornubian	SITE OF	DEMOLISHED	KEN BROWN
	Droskyn	DOCUMENTARY	UNCONSOLIDATED	1880 1ST EDITION OS
	Droskyn	SITE OF	DEMOLISHED	KEN BROWN
Pumping	Duchy Peru	DOCUMENTARY	UNCONSOLIDATED	1880 1ST EDITION OS
	Duchy Peru	SITE OF	DEMOLISHED	1880 1ST EDITION OS
	Duchy Peru	APPROXIMATE SITE OF	DEMOLISHED	KEN BROWN
	East Chiverton	DOCUMENTARY	UNCONSOLIDATED	1880 1ST EDITION OS

## Evidence Base: Heritage Assets

Engine house name	Mine name	Survival	Condition	Source
	East Chiverton	APPROXIMATE SITE OF	DEMOLISHED	KEN BROWN
	East Chiverton	SITE OF	DEMOLISHED	KEN BROWN
	East Leisure	DOCUMENTARY	UNCONSOLIDATED	1880 1ST EDITION OS
	East Leisure	DOCUMENTARY	UNCONSOLIDATED	1880 1ST EDITION OS
	East Wheal Golden	APPROXIMATE SITE OF	DEMOLISHED	KEN BROWN
	East Wheal Leisure	APPROXIMATE SITE OF	DEMOLISHED	KEN BROWN
	East Wheal Leisure	APPROXIMATE SITE OF	DEMOLISHED	KEN BROWN
	Gravel Hill	<50% SURVIVAL	N/A	1880 1ST EDITION OS
	Gravel Hill	<50% SURVIVAL	N/A	1880 1ST EDITION OS
	Gravel Hill	APPROXIMATE SITE OF	DEMOLISHED	KEN BROWN
	Great Callestock	SITE OF	DEMOLISHED	KEN BROWN
	Great Retallack	DOCUMENTARY	UNCONSOLIDATED	1880 1ST EDITION OS
	Great Retallack	APPROXIMATE SITE OF	DEMOLISHED	KEN BROWN
	Great Retallack	SITE OF	DEMOLISHED	KEN BROWN
	Great Retallack	SITE OF	DEMOLISHED	KEN BROWN
	Great South Chiverton	SITE OF	DEMOLISHED	KEN BROWN
	Lambriggan	APPROXIMATE SITE OF	DEMOLISHED	KEN BROWN
	Lambriggan	APPROXIMATE SITE OF	DEMOLISHED	KEN BROWN
	Mount	SITE OF	DEMOLISHED	KEN BROWN
Pumping	New Chiverton	SITE OF	UNCONSOLIDATED	1880 1ST EDITION OS
Winding	New Chiverton	DEMOLISHED	UNCONSOLIDATED	1880 1ST EDITION OS

## Evidence Base: Heritage Assets

Engine house name	Mine name	Survival	Condition	Source
	North Chiverton	SITE OF	DEMOLISHED	KEN BROWN
	North Chiverton	APPROXIMATE SITE OF	DEMOLISHED	KEN BROWN
	North Chiverton	SITE OF	DEMOLISHED	KEN BROWN
	Penhale	SITE OF	DEMOLISHED	KEN BROWN
	Penhale	SITE OF	DEMOLISHED	KEN BROWN
	Penhale	APPROXIMATE SITE OF	DEMOLISHED	KEN BROWN
	Penhale	APPROXIMATE SITE OF	DEMOLISHED	KEN BROWN
	Penhale	APPROXIMATE SITE OF	DEMOLISHED	KEN BROWN
	Penhale	APPROXIMATE SITE OF	DEMOLISHED	KEN BROWN
	Penwartha Consols	SITE OF	DEMOLISHED	KEN BROWN
	Perran Consols	SITE OF	DEMOLISHED	KEN BROWN
	Perran Consols	APPROXIMATE SITE OF	DEMOLISHED	KEN BROWN
	Perran Consols	SITE OF	DEMOLISHED	KEN BROWN
	Perran St. George	DOCUMENTARY	UNCONSOLIDATED	1880 1ST EDITION OS
	Perran St. George	UNKNOWN	UNKNOWN	1907 2ND EDITION OS
	Perran St. George	SITE OF	DEMOLISHED	KEN BROWN
	Perran St. George	SITE OF	DEMOLISHED	1880 1ST EDITION OS
	Perran St. George	SITE OF	DEMOLISHED	KEN BROWN
	Perran St. George	SITE OF	DEMOLISHED	KEN BROWN
	Perran United	DOCUMENTARY	UNCONSOLIDATED	1880 1ST EDITION OS
	Perran United	SITE OF	DEMOLISHED	KEN BROWN

## Evidence Base: Heritage Assets

Engine house name	Mine name	Survival	Condition	Source
	Perran United	APPROXIMATE SITE OF	DEMOLISHED	KEN BROWN
	Perran United	APPROXIMATE SITE OF	DEMOLISHED	KEN BROWN
	Perran United	APPROXIMATE SITE OF	DEMOLISHED	KEN BROWN
	Perran United	APPROXIMATE SITE OF	DEMOLISHED	KEN BROWN
	Perran Wheal George	SITE OF	DEMOLISHED	KEN BROWN
	Perran Wheal George	APPROXIMATE SITE OF	DEMOLISHED	KEN BROWN
	Perran Wheal Jane	SITE OF	DEMOLISHED	KEN BROWN
	Perran Wheal Virgin	SITE OF	DEMOLISHED	1880 1ST EDITION OS
	Prince Royal	APPROXIMATE SITE OF	DEMOLISHED	KEN BROWN
	South Wheal Leisure	SITE OF	DEMOLISHED	1880 1ST EDITION OS
	South Wheal Leisure	SITE OF	DEMOLISHED	1880 1ST EDITION OS
	Treamble	SITE OF	DEMOLISHED	1880 1ST EDITION OS
Batten's Shaft pumping	West Chiverton	>50% SURVIVAL	UNCONSOLIDATED	1880 1ST EDITION OS
	West Chiverton	SITE OF	DEMOLISHED	1880 1ST EDITION OS
	West Chiverton	APPROXIMATE SITE OF	DEMOLISHED	KEN BROWN
	West Chiverton	SITE OF	DEMOLISHED	KEN BROWN
	West Chiverton	SITE OF	DEMOLISHED	KEN BROWN
	West Chiverton	SITE OF	DEMOLISHED	KEN BROWN
	West Chiverton	SITE OF	DEMOLISHED	1880 1ST EDITION OS
	West Chiverton	SITE OF	DEMOLISHED	1880 1ST EDITION OS

## Evidence Base: Heritage Assets

Engine house name	Mine name	Survival	Condition	Source
	West Chiverton	SITE OF	DEMOLISHED	1880 1ST EDITION OS
	West Chiverton	APPROXIMATE SITE OF	DEMOLISHED	KEN BROWN
	Wheal Albert	APPROXIMATE SITE OF	DEMOLISHED	KEN BROWN
	Wheal Albert	SITE OF	DEMOLISHED	1880 1ST EDITION OS
	Wheal Albert	APPROXIMATE SITE OF	DEMOLISHED	KEN BROWN
	Wheal Frances	APPROXIMATE SITE OF	DEMOLISHED	KEN BROWN
	Wheal Golden	APPROXIMATE SITE OF	DEMOLISHED	KEN BROWN
	Wheal Golden	SITE OF	DEMOLISHED	KEN BROWN
	Wheal Golden	APPROXIMATE SITE OF	DEMOLISHED	KEN BROWN
	Wheal Golden	APPROXIMATE SITE OF	DEMOLISHED	KEN BROWN
	Wheal Goshen	SITE OF	DEMOLISHED	KEN BROWN
	Wheal Hope	SITE OF	DEMOLISHED	KEN BROWN
	Wheal Hope	APPROXIMATE SITE OF	DEMOLISHED	KEN BROWN
	Wheal Hope	APPROXIMATE SITE OF	DEMOLISHED	KEN BROWN
	Wheal Leisure	APPROXIMATE SITE OF	DEMOLISHED	KEN BROWN
	Wheal Leisure	APPROXIMATE SITE OF	DEMOLISHED	KEN BROWN
	Wheal Leisure	APPROXIMATE SITE OF	DEMOLISHED	KEN BROWN
	Wheal Leisure	APPROXIMATE SITE OF	DEMOLISHED	KEN BROWN
	Wheal Leisure	APPROXIMATE SITE OF	DEMOLISHED	KEN BROWN
	Wheal Mary	SITE OF	DEMOLISHED	KEN BROWN
	Wheal Peru	APPROXIMATE SITE OF	DEMOLISHED	KEN BROWN

## Evidence Base: Heritage Assets

Engine house name	Mine name	Survival	Condition	Source
	Wheal Phoenix	SITE OF	DEMOLISHED	1880 1ST EDITION OS
	Wheal Phoenix	APPROXIMATE SITE OF	DEMOLISHED	KEN BROWN
	Wheal Phoenix	APPROXIMATE SITE OF	DEMOLISHED	KEN BROWN
	Wheal Ramoth	SITE OF	DEMOLISHED	1880 1ST EDITION OS
	Wheal Ramoth	SITE OF	DEMOLISHED	KEN BROWN
	Wheal Ramoth	SITE OF	DEMOLISHED	KEN BROWN
	Wheal Reen	APPROXIMATE SITE OF	DEMOLISHED	KEN BROWN
	Wheal Reen	APPROXIMATE SITE OF	DEMOLISHED	KEN BROWN
	Wheal Rose	APPROXIMATE SITE OF	DEMOLISHED	KEN BROWN



## Evidence Base: Heritage Assets



### Appendix 2: Projects – Local List

The need for a Local List, recording all heritage assets valued by the community which are not otherwise protected by another mechanism, was identified in the consultation stage of the NDP process and an initial selection of assets collated. Covid 19 restrictions precluded the community led input which is required for such a project, as such it is included within the NDP Projects list and until such a time as they are covered by any other Policy or designation (some may be suitable candidates for Listing) the assets on it are protected under HAE1. Heritage Assets and the Historic Environment, HAE3. Conservation Areas and non designated historic settlements, HAE4. Historic landscape character, and HAE9. Newly Identified Heritage Assets and Archaeological Remains.




This initial list is included here as a reference and basis for development of the full gazetteer in Table 7.

## Evidence Base: Heritage Assets


Table 7: Local List initial examples

Id	Name & Location	Description including key features of value
Perranporth		
PP1	Tamblyn Way	Subject of the Parish Council’s Time and Tide project.
	Droskyn cliff between	Perranporth has been well known for many years as a family tourist destination but more recently there has been an upsurge in interest in Cornwall’s heritage from visitors and residents alike. The County’s economy has relied on Agriculture, Fishing and Mining in the past but many remnants of that history have been destroyed. One existing remnant is now known as Tamblyn Way and for many years the pathway was part of the SW coastal path until it was diverted into Perranporth and the Parish Council was forced to close the route due to safety issues.  There was a considerable outcry from members of the public when it was closed as it provided a more direct access to the beach for a large percentage of the population and the diverted coast path required people walking on Cliff Hill into Perranporth on a narrow road which is only partly provided with a pavement.  Droskyn Cliffs are honeycombed with shafts and galleries, evidence of the mining heritage of the area although frequently mistaken for natural caves. The access was originally created and used by local fishermen for centuries. The Seine boats were pulled up onto the beach and moored to iron rings on the rocks below as there was no suitable place location for a harbour. The rings are frequently visible at low tide.  Tamblyn Way was a relatively flimsy and dangerous construction and was replaced by a more substantial structure in the mid 1800’s and repairs carried out in the 1890’s, funded by Perranporth Street Lighting Committee (which years later became Perranporth Gardens Charities),. In 1974 Tamblyn Way was rebuilt and named after a prominent resident and Parish Councillor.  The location of Tamblyn Way is relatively sheltered and the Parish Council is anxious not to lose one of the few remnants of social history left in the parish but any replacement would require highly engineered and costly designs due to the erosion of the cliffs but the replacement of Tamblyn Way has strong support from the public.
		
Goonhavern		
GH1	The Old Forge	
		

## Evidence Base: Heritage Assets

Id	Name & Location	Description including key features of value
GH2	A30 north of Goonhavern village centre	Listed Grade II C19 Nonconformist chapel with predating schoolroom probably original chapel, exterior largely as built, interior unaltered with panelled front gallery and ceiling details typical of Methodist chapels of the period.
	SW7889553788	
		
GH3	The New Inn	
		
GH4	Water Shute stone marker	
	between Little Meadows and the garden centre	
		
GH5	The remains of Goonhavern Halt	
GH6	Village school	Listed Grade II 1876 Original E shaped plan unchanged, good example of late Victorian Gothic style village Board School.
	SW78775383	
Bolingey		
BO1		
Rose		

## Evidence Base: Heritage Assets

Id	Name & Location	Description including key features of value
Ro1	St Piran’s Round, and the chapel	Scheduled – medieval Plain an Gwarry on site of late prehistoric round with surviving bank and outer ditch, medieval features extant include flat topped walkway around rampart, ‘Devil’s Spoon’ pit, also secondary entrance for post medieval track.
	Immediately north of B3285 SW77895447	
Ro2	Water pump	
	near Helena Farm	
		
Callestick		
Cal1	Wheel Hammer	Set into wall of extant building.
	The Smithy	
Cal2	Water shute	
	uphill from ford to Hazeldene Farm	
Cal3	Ash pits	
	by the village school	
Mithian		
MI1		
Rejerrah		
Re1		

## Evidence Base: Heritage Assets

<b>Id</b>	<b>Name &amp; Location</b>	<b>Description including key features of value</b>
<i>Mount and Treworthen</i>		
MT1		
<i>Caerkeif and Perranwell</i>		
CP1		
<i>Polgoda</i>		
Pol1		
<i>Chyverton</i>		
Chy1		
<i>Perranzabuloe and Lambourne</i>		
PL1		
<i>Ventongimps and Venton Vaise</i>		
Vv1		
<i>Silverwell</i>		
Si1		
<i>Gollawater and Lambriggan</i>		
GL1		
<i>Penwartha and Penwartha Coombe</i>		
Pe1		
<i>Perrancoombe</i>		
PC1		
<i>Cligga and Trevellas</i>		
CT1		

## Evidence Base: Heritage Assets

### References

- 
- <sup>i</sup> *Advice Note on Neighbourhood Planning and the Historic Environment* Consultation Draft Heritage England 2019
  - <sup>ii</sup> *National Planning Policy Framework* Ministry of Housing, Communities and Local Government February 2019
  - <sup>iii</sup> *Cornwall Local Plan Strategic Policies 2010 – 2030* Cornwall Council Adopted November 2016
  - <sup>iv</sup> <https://historicengland.org.uk/advice/planning/>
  - <sup>v</sup> <https://www.cornwall.gov.uk/environment/conservation-and-environment-protection/>
  - <sup>vi</sup> <https://www.cornwall.gov.uk/mapping>
  - <sup>vii</sup> *St Agnes Parish Neighbourhood Development Plan (NDP)* St Agnes Parish Council 2018 - 2030
  - <sup>viii</sup> <https://historicengland.org.uk/listing/what-is-designation/listed-buildings/>
  - <sup>ix</sup> *Principles of Selection for Listed Buildings* Department for Digital, Culture, Media and Sport 2018
  - <sup>x</sup> *Rising Ground: A Search for the Spirit of Place* Philip Marsden 2015